

NIVOMETRI - TEMPERATURE - VENTO
Zona D

Bionaz - Place Moulin - Quota 1979 m s.l.m.
Courmayeur - Dolonne - Quota 1200 m s.l.m.
Valtournenche - Breuil Cervinia - Quota 1998 m s.l.m.
Courmayeur - Ferrachet - Quota 2290 m s.l.m.
Courmayeur - Mont de la Saxe - Quota 2076 m s.l.m.
Courmayeur - Pré-de-Bard - Quota 2040 m s.l.m.
La Thuile - La Grande Tête - Quota 2430 m s.l.m.
La Thuile - Villaret - Quota 1488 m s.l.m.
Morgex - Lavancher Vento - Quota 2876 m s.l.m.
Morgex - Lavancher - Quota 2842 m s.l.m.
Ollomont - By - Quota 2017 m s.l.m.
Pré-Saint-Didier - Plan Praz - Quota 2044 m s.l.m.
Saint-Rhémy-en-Bosses - Gran San Bernardo - Quota 2360 m s.l.m.
Saint-Rhémy-en-Bosses - Crévacol - Quota 2018 m s.l.m.
Saint-Rhémy-en-Bosses - Mont-Botsalet - Quota 2500 m s.l.m.
Valgrisenche - Menthieu - Quota 1859 m s.l.m.
Valpelline - Chosoz - Quota 1029 m s.l.m.
Valtournenche - Cime Bianche - Quota 3100 m s.l.m.
Valtournenche - Lago Goillet - Quota 2541 m s.l.m.
Valtournenche - Grandes Murailles - Quota 2566 m s.l.m.
Informazioni ...

NIVOMETRI - TEMPERATURE - VENTO

Zona D

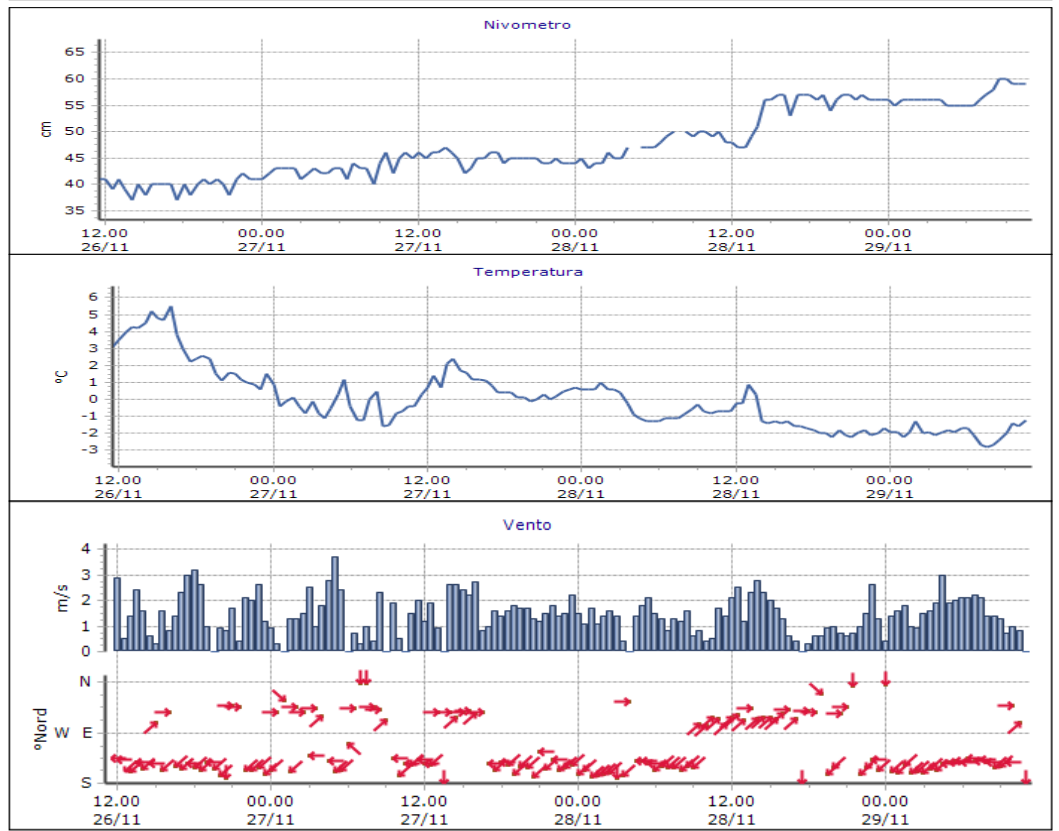
Bionaz - Place Moulin - Quota 1979 m s.l.m.

DATI RILEVATI

Ultime 24 ore

Ora (locale)	Temp (°C)	Nivo (cm)
28 - 12.00	-0.2	48.0
28 - 13.00	0.9	49.0
28 - 14.00	-1.3	56.0
28 - 15.00	-1.3	57.0
28 - 16.00	-1.3	57.0
28 - 17.00	-1.6	57.0
28 - 18.00	-1.8	57.0
28 - 19.00	-2.0	57.0
28 - 20.00	-1.8	57.0
28 - 21.00	-1.9	57.0
28 - 22.00	-1.8	57.0
28 - 23.00	-1.7	56.0
29 - 00.00	-1.9	56.0
29 - 01.00	-1.9	56.0
29 - 02.00	-1.3	56.0
29 - 03.00	-1.9	56.0
29 - 04.00	-1.8	56.0
29 - 05.00	-1.7	55.0
29 - 06.00	-1.7	55.0
29 - 07.00	-2.7	57.0
29 - 08.00	-2.4	60.0
29 - 09.00	-1.4	60.0
29 - 10.00	-1.2	59.0
29 - 11.00		

Grafici 72 ore



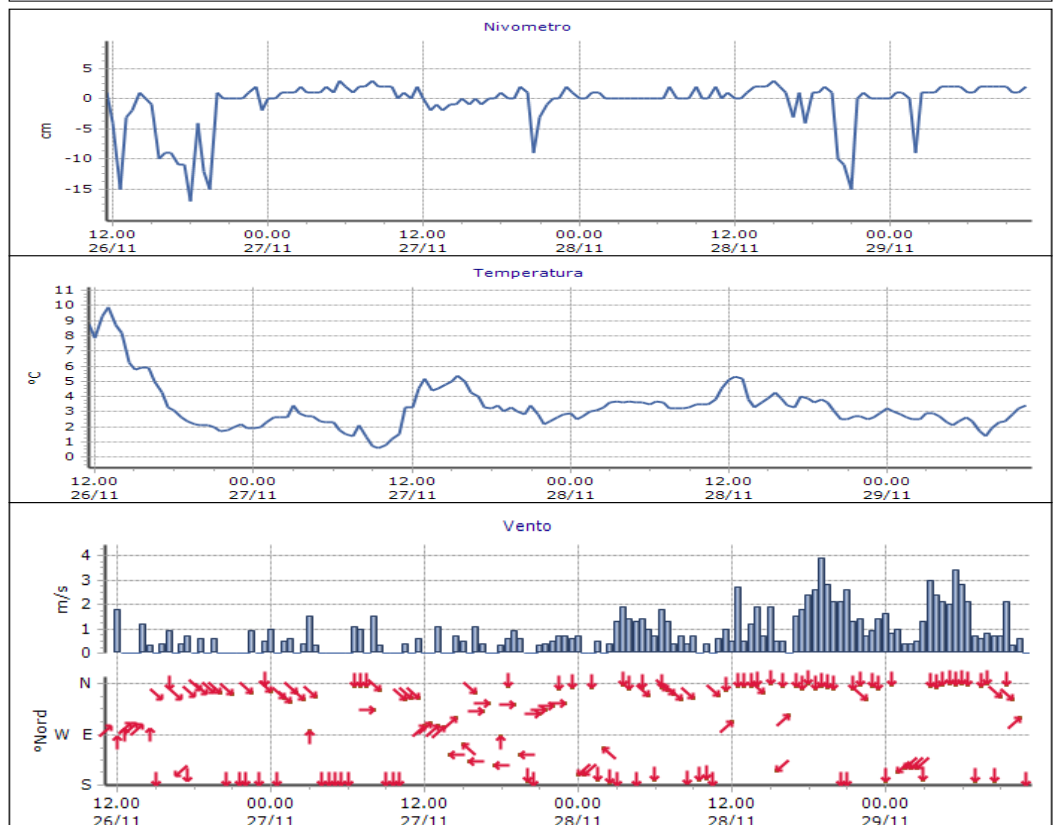
Courmayeur - Dolonne - Quota 1200 m s.l.m.

DATI RILEVATI

Ultime 24 ore

Ora (locale)	Temp (°C)	Nivo (cm)
28 - 12.00	5.3	0.0
28 - 13.00	5.2	2.0
28 - 14.00	3.6	2.0
28 - 15.00	4.3	3.0
28 - 16.00	3.9	1.0
28 - 17.00	4.0	1.0
28 - 18.00	3.9	1.0
28 - 19.00	3.8	2.0
28 - 20.00	3.1	-10.0
28 - 21.00	2.7	0.0
28 - 22.00	2.7	1.0
28 - 23.00	2.9	0.0
29 - 00.00	3.2	1.0
29 - 01.00	2.8	1.0
29 - 02.00	2.5	1.0
29 - 03.00	2.9	1.0
29 - 04.00	2.7	2.0
29 - 05.00	2.4	2.0
29 - 06.00	2.6	1.0
29 - 07.00	1.7	2.0
29 - 08.00	2.3	2.0
29 - 09.00	2.8	2.0
29 - 10.00	3.4	2.0
29 - 11.00		

Grafici 72 ore



NIVOMETRI - TEMPERATURE - VENTO

Zona D

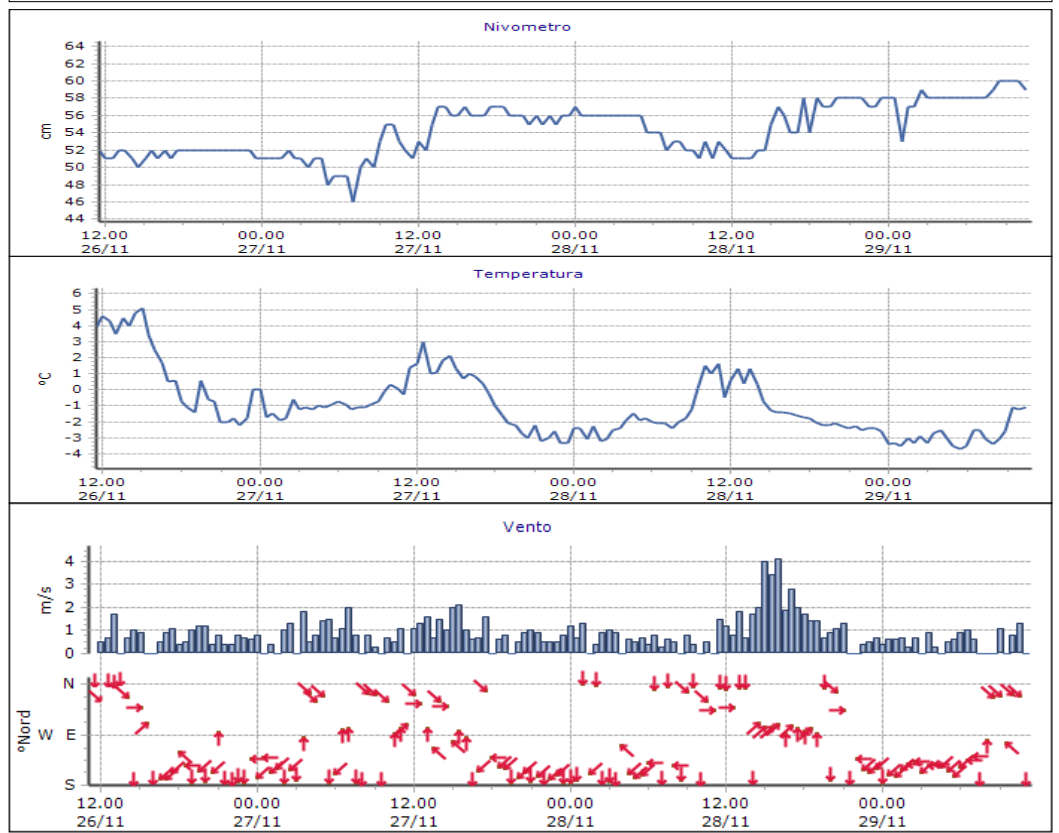
Valtournenche - Breuil Cervinia - Quota 1998 m s.l.m.

DATI RILEVATI

Ultime 24 ore

Ora (locale)	Temp (°C)	Nivo (cm)
28 - 12.00	1.3	51.0
28 - 13.00	1.3	51.0
28 - 14.00	0.3	52.0
28 - 15.00	-1.3	57.0
28 - 16.00	-1.4	56.0
28 - 17.00	-1.6	58.0
28 - 18.00	-1.8	58.0
28 - 19.00	-2.2	57.0
28 - 20.00	-2.1	58.0
28 - 21.00	-2.3	58.0
28 - 22.00	-2.4	58.0
28 - 23.00	-2.4	58.0
29 - 00.00	-3.3	58.0
29 - 01.00	-3.0	57.0
29 - 02.00	-2.9	59.0
29 - 03.00	-2.7	58.0
29 - 04.00	-2.5	58.0
29 - 05.00	-3.5	58.0
29 - 06.00	-2.5	58.0
29 - 07.00	-2.5	58.0
29 - 08.00	-3.1	60.0
29 - 09.00	-1.1	60.0
29 - 10.00	-1.1	60.0
29 - 11.00		

Grafici 72 ore



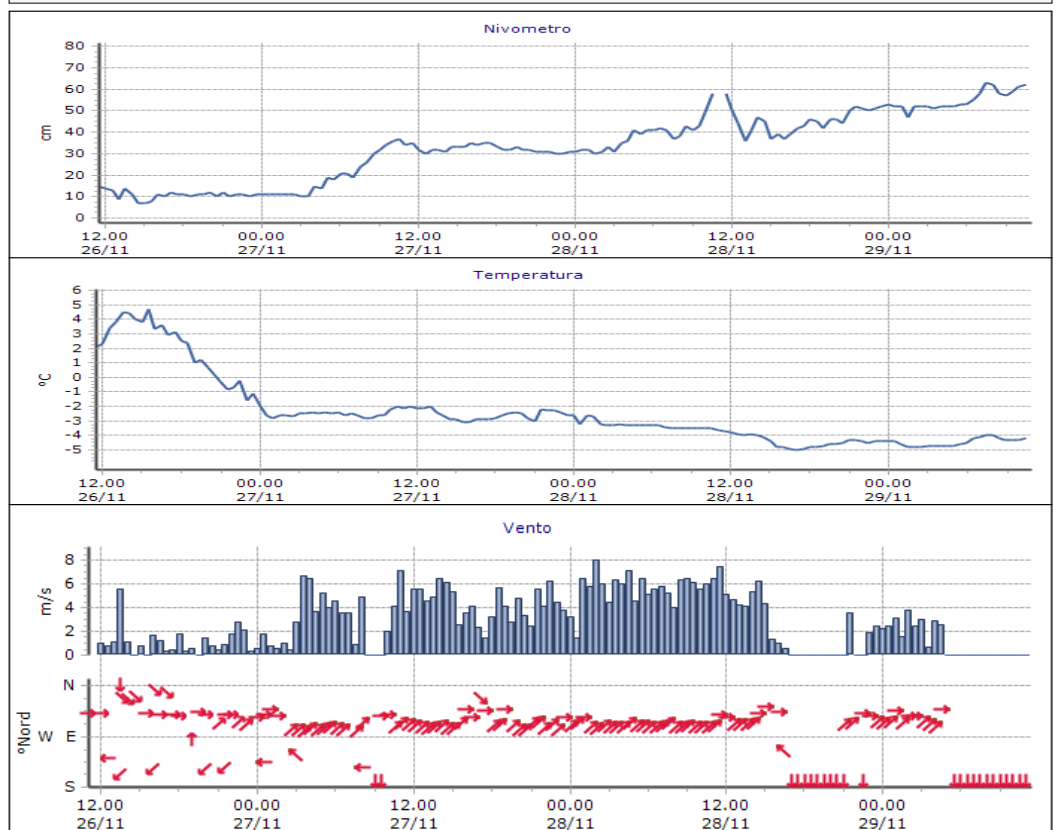
Courmayeur - Ferrachet - Quota 2290 m s.l.m.

DATI RILEVATI

Ultime 24 ore

Ora (locale)	Temp (°C)	Nivo (cm)
28 - 12.00	-3.8	50.0
28 - 13.00	-3.9	41.0
28 - 14.00	-4.0	47.0
28 - 15.00	-4.4	39.0
28 - 16.00	-4.8	39.0
28 - 17.00	-4.9	43.0
28 - 18.00	-4.8	46.0
28 - 19.00	-4.6	46.0
28 - 20.00	-4.5	46.0
28 - 21.00	-4.3	52.0
28 - 22.00	-4.4	51.0
28 - 23.00	-4.4	52.0
29 - 00.00	-4.4	53.0
29 - 01.00	-4.6	52.0
29 - 02.00	-4.8	52.0
29 - 03.00	-4.7	52.0
29 - 04.00	-4.7	52.0
29 - 05.00	-4.6	53.0
29 - 06.00	-4.2	55.0
29 - 07.00	-4.0	63.0
29 - 08.00	-4.0	62.0
29 - 09.00	-4.3	59.0
29 - 10.00	-4.2	62.0
29 - 11.00		

Grafici 72 ore



NIVOMETRI - TEMPERATURE - VENTO

Zona D

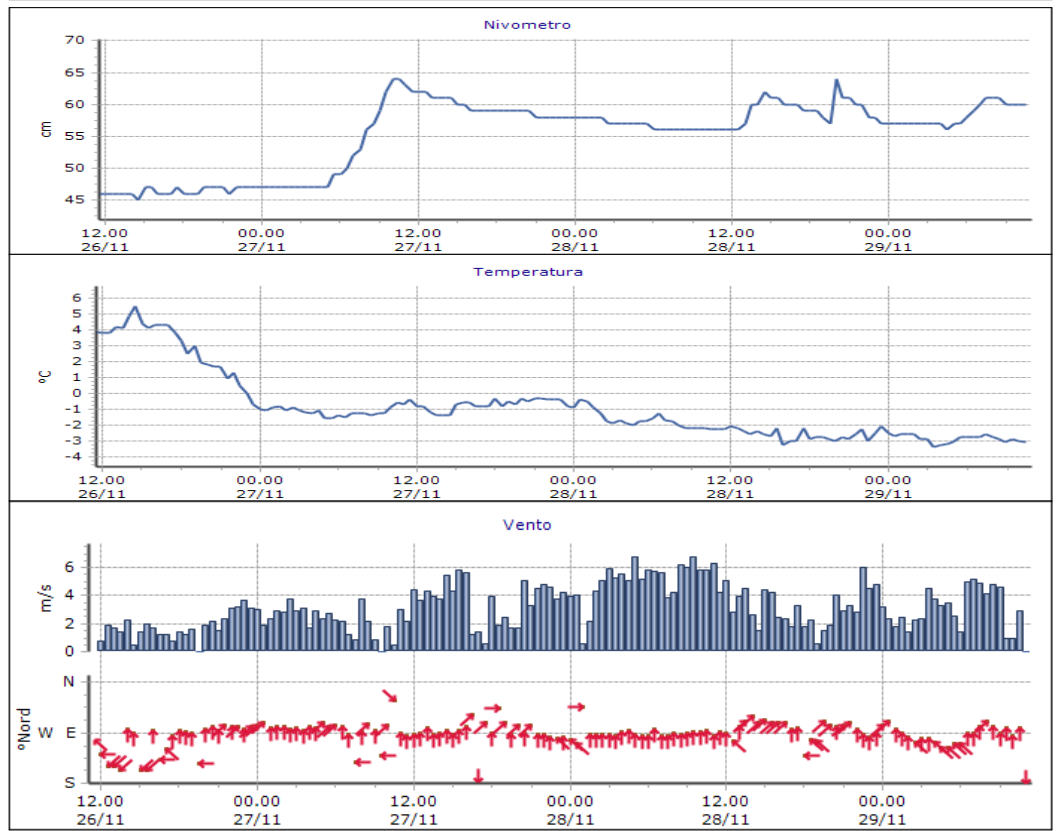
Courmayeur - Mont de la Saxe - Quota 2076 m s.l.m.

DATI RILEVATI

Ultime 24 ore

Ora (locale)	Temp (°C)	Nivo (cm)
28 - 12.00	-2.1	56.0
28 - 13.00	-2.4	60.0
28 - 14.00	-2.4	62.0
28 - 15.00	-2.2	61.0
28 - 16.00	-3.0	60.0
28 - 17.00	-2.2	60.0
28 - 18.00	-2.8	59.0
28 - 19.00	-2.8	58.0
28 - 20.00	-2.8	64.0
28 - 21.00	-2.6	61.0
28 - 22.00	-2.3	60.0
28 - 23.00	-2.1	58.0
29 - 00.00	-2.5	57.0
29 - 01.00	-2.6	57.0
29 - 02.00	-2.6	57.0
29 - 03.00	-2.9	57.0
29 - 04.00	-3.2	57.0
29 - 05.00	-2.8	57.0
29 - 06.00	-2.8	59.0
29 - 07.00	-2.6	61.0
29 - 08.00	-2.8	61.0
29 - 09.00	-2.9	60.0
29 - 10.00	-3.0	60.0
29 - 11.00		

Grafici 72 ore



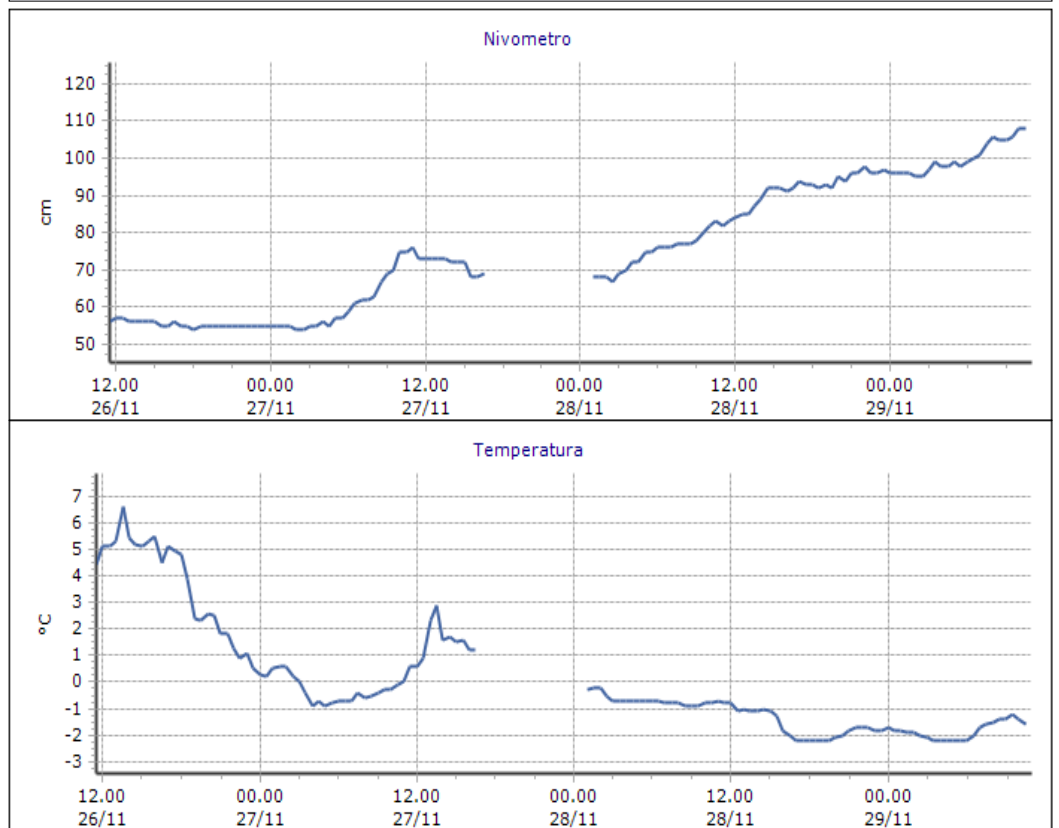
Courmayeur - Pré-de-Bard - Quota 2040 m s.l.m.

DATI RILEVATI

Ultime 24 ore

Ora (locale)	Temp (°C)	Nivo (cm)
28 - 12.00	-0.8	85.0
28 - 13.00	-1.0	87.0
28 - 14.00	-1.0	92.0
28 - 15.00	-1.1	92.0
28 - 16.00	-1.8	92.0
28 - 17.00	-2.2	94.0
28 - 18.00	-2.2	93.0
28 - 19.00	-2.2	93.0
28 - 20.00	-2.0	95.0
28 - 21.00	-1.7	96.0
28 - 22.00	-1.7	98.0
28 - 23.00	-1.8	97.0
29 - 00.00	-1.7	96.0
29 - 01.00	-1.8	96.0
29 - 02.00	-1.9	95.0
29 - 03.00	-2.1	99.0
29 - 04.00	-2.2	98.0
29 - 05.00	-2.2	99.0
29 - 06.00	-2.0	100.0
29 - 07.00	-1.6	104.0
29 - 08.00	-1.4	106.0
29 - 09.00	-1.2	106.0
29 - 10.00	-1.4	108.0
29 - 11.00		

Grafici 72 ore



NIVOMETRI - TEMPERATURE - VENTO
Zona D

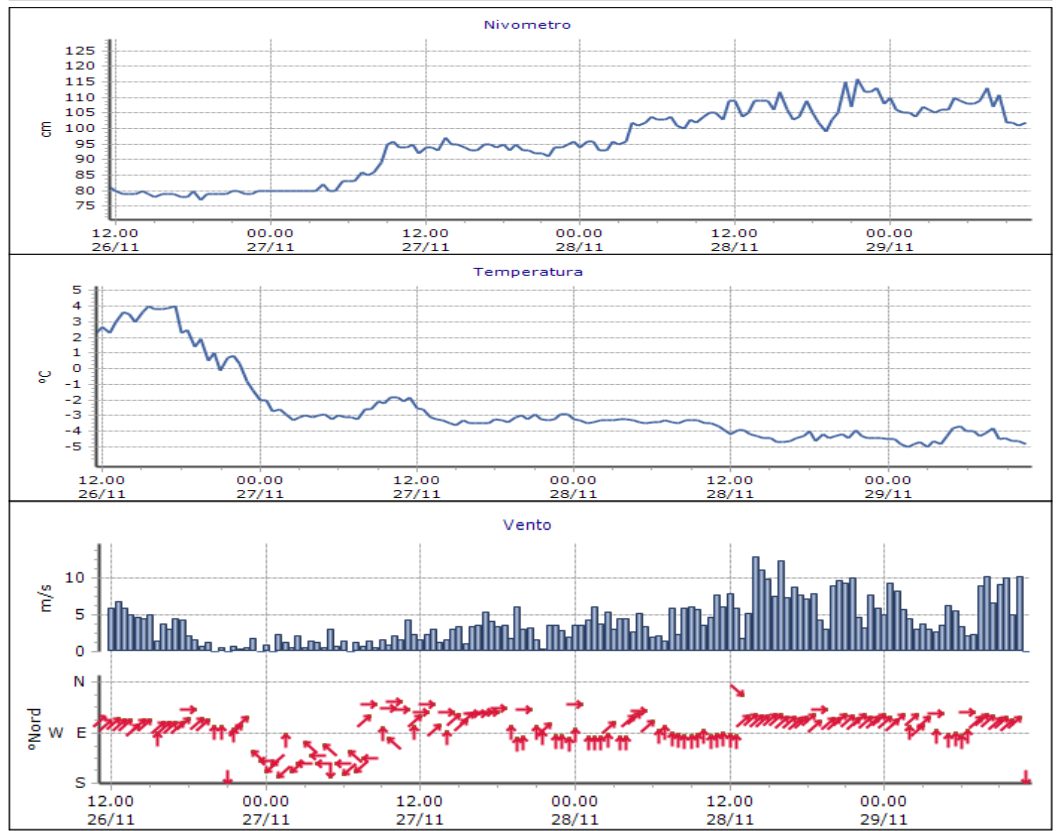
La Thuile - La Grande Tête - Quota 2430 m s.l.m.

DATI RILEVATI

Ultime 24 ore

Ora (locale)	Temp (°C)	Nivo (cm)
28 - 12.00	-3.9	109.0
28 - 13.00	-3.9	109.0
28 - 14.00	-4.3	109.0
28 - 15.00	-4.4	112.0
28 - 16.00	-4.6	106.0
28 - 17.00	-4.3	109.0
28 - 18.00	-4.0	105.0
28 - 19.00	-4.2	103.0
28 - 20.00	-4.2	115.0
28 - 21.00	-3.9	116.0
28 - 22.00	-4.3	112.0
28 - 23.00	-4.4	113.0
29 - 00.00	-4.5	110.0
29 - 01.00	-4.8	105.0
29 - 02.00	-4.7	107.0
29 - 03.00	-4.6	106.0
29 - 04.00	-4.3	106.0
29 - 05.00	-3.7	110.0
29 - 06.00	-4.0	108.0
29 - 07.00	-4.1	113.0
29 - 08.00	-3.8	111.0
29 - 09.00	-4.4	102.0
29 - 10.00	-4.6	102.0
29 - 11.00		

Grafici 72 ore



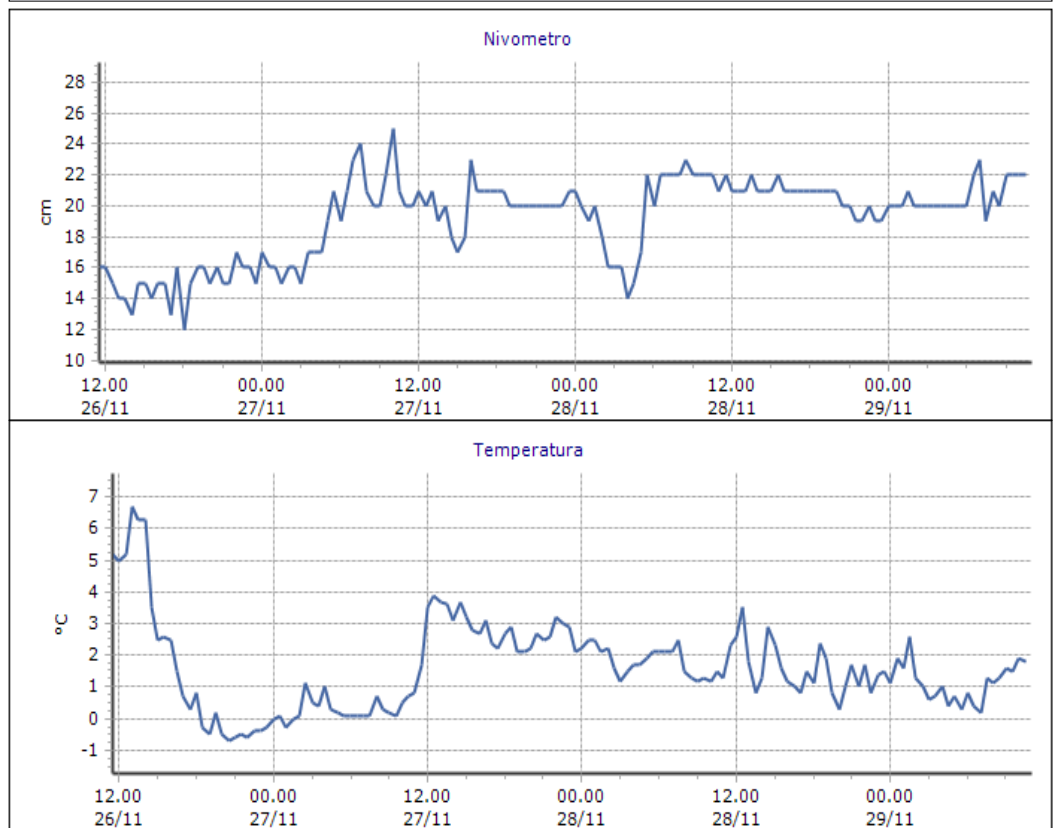
La Thuile - Villaret - Quota 1488 m s.l.m.

DATI RILEVATI

Ultime 24 ore

Ora (locale)	Temp (°C)	Nivo (cm)
28 - 12.00	3.5	21.0
28 - 13.00	1.8	22.0
28 - 14.00	2.9	21.0
28 - 15.00	2.3	22.0
28 - 16.00	1.2	21.0
28 - 17.00	1.5	21.0
28 - 18.00	2.4	21.0
28 - 19.00	1.9	21.0
28 - 20.00	1.0	21.0
28 - 21.00	1.7	20.0
28 - 22.00	1.7	20.0
28 - 23.00	1.5	19.0
29 - 00.00	1.9	20.0
29 - 01.00	2.6	21.0
29 - 02.00	1.3	20.0
29 - 03.00	0.7	20.0
29 - 04.00	1.0	20.0
29 - 05.00	0.7	20.0
29 - 06.00	0.8	22.0
29 - 07.00	1.3	23.0
29 - 08.00	1.3	21.0
29 - 09.00	1.6	22.0
29 - 10.00	1.9	22.0
29 - 11.00		

Grafici 72 ore

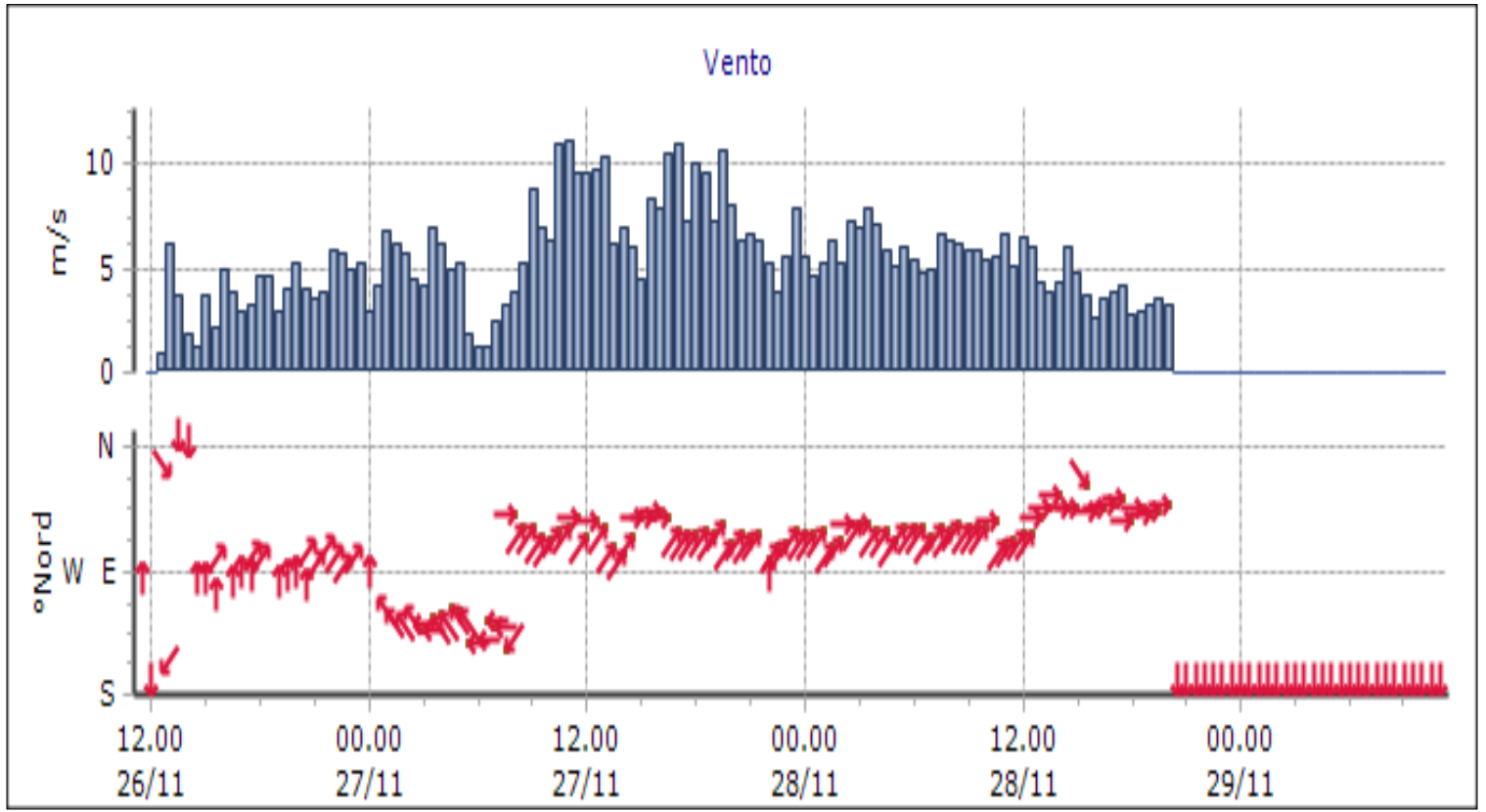


NIVOMETRI - TEMPERATURE - VENTO
Zona D

Morgex - Lavancher Vento - Quota 2876 m s.l.m.

DATI RILEVATI

Grafici 72 ore

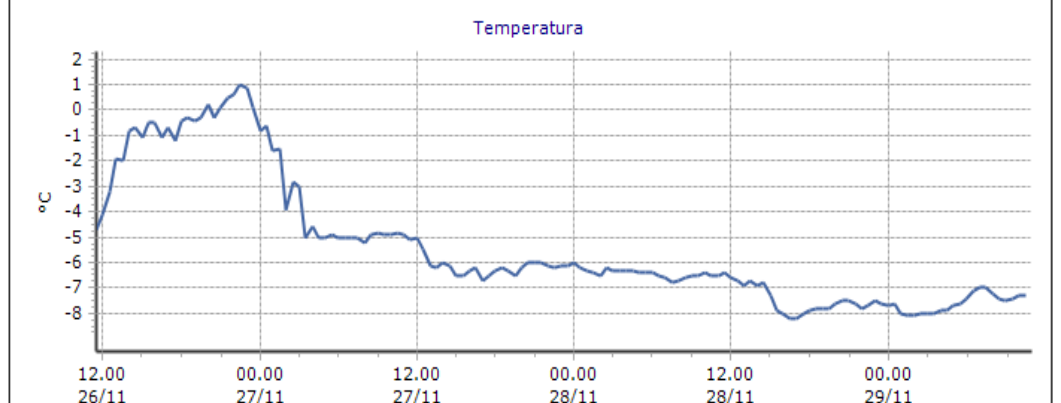
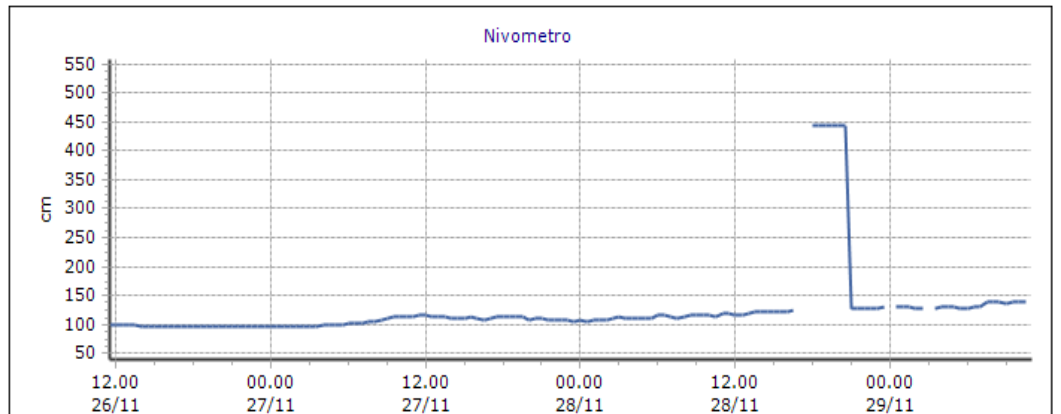


Morgex - Lavancher - Quota 2842 m s.l.m.

DATI RILEVATI

Grafici 72 ore

Ultime 24 ore		
Ora (locale)	Temp (°C)	Nivo (cm)
28 - 12.00	-6.6	115.0
28 - 13.00	-6.7	121.0
28 - 14.00	-6.8	123.0
28 - 15.00	-7.3	123.0
28 - 16.00	-8.0	125.0
28 - 17.00	-8.0	
28 - 18.00	-7.8	444.0
28 - 19.00	-7.8	443.0
28 - 20.00	-7.5	444.0
28 - 21.00	-7.5	128.0
28 - 22.00	-7.7	128.0
28 - 23.00	-7.5	129.0
29 - 00.00	-7.6	129.0
29 - 01.00	-8.0	129.0
29 - 02.00	-8.0	128.0
29 - 03.00	-8.0	128.0
29 - 04.00	-7.9	130.0
29 - 05.00	-7.6	129.0
29 - 06.00	-7.1	131.0
29 - 07.00	-7.0	139.0
29 - 08.00	-7.2	139.0
29 - 09.00	-7.4	138.0
29 - 10.00	-7.3	139.0
29 - 11.00		



NIVOMETRI - TEMPERATURE - VENTO

Zona D

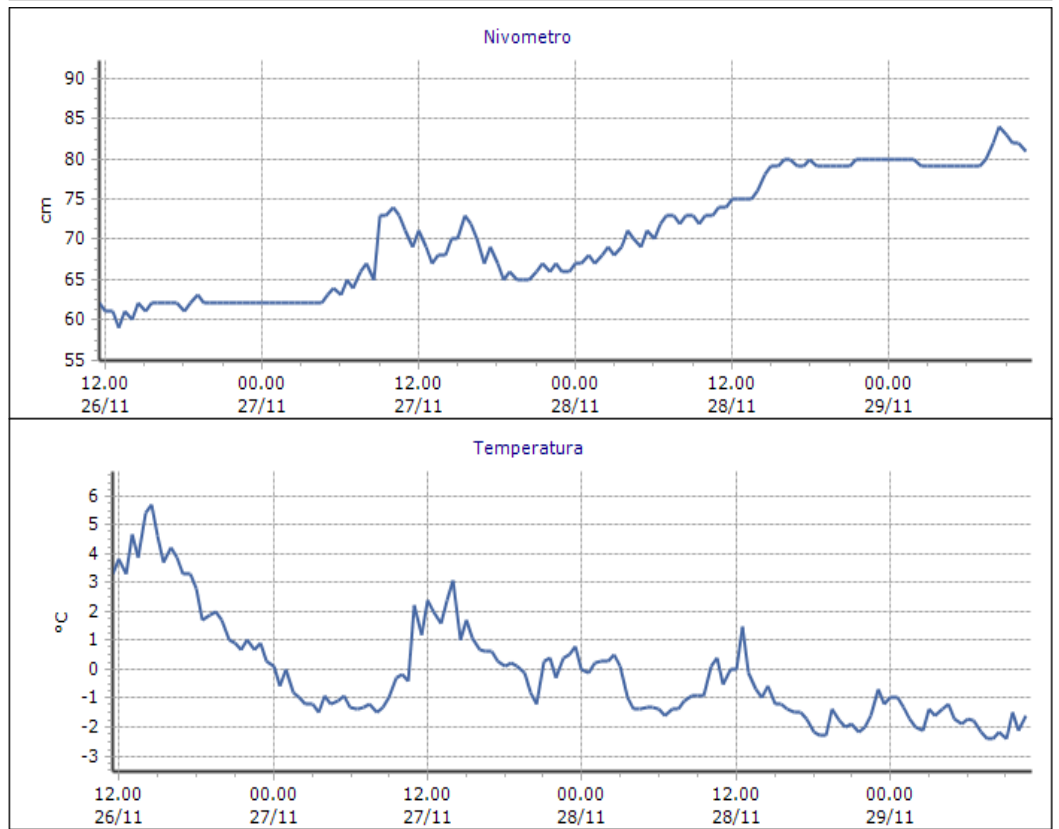
Ollomont - By - Quota 2017 m s.l.m.

DATI RILEVATI

Ultime 24 ore

Ora (locale)	Temp (°C)	Nivo (cm)
28 - 12.00	1.5	75.0
28 - 13.00	-0.1	75.0
28 - 14.00	-0.6	78.0
28 - 15.00	-1.2	79.0
28 - 16.00	-1.4	80.0
28 - 17.00	-1.5	79.0
28 - 18.00	-2.2	80.0
28 - 19.00	-1.4	79.0
28 - 20.00	-1.8	79.0
28 - 21.00	-1.9	80.0
28 - 22.00	-1.6	80.0
28 - 23.00	-0.7	80.0
29 - 00.00	-1.0	80.0
29 - 01.00	-1.3	80.0
29 - 02.00	-2.0	80.0
29 - 03.00	-1.4	79.0
29 - 04.00	-1.2	79.0
29 - 05.00	-1.7	79.0
29 - 06.00	-1.7	79.0
29 - 07.00	-2.2	80.0
29 - 08.00	-2.2	84.0
29 - 09.00	-1.5	83.0
29 - 10.00	-1.6	82.0
29 - 11.00		

Grafici 72 ore



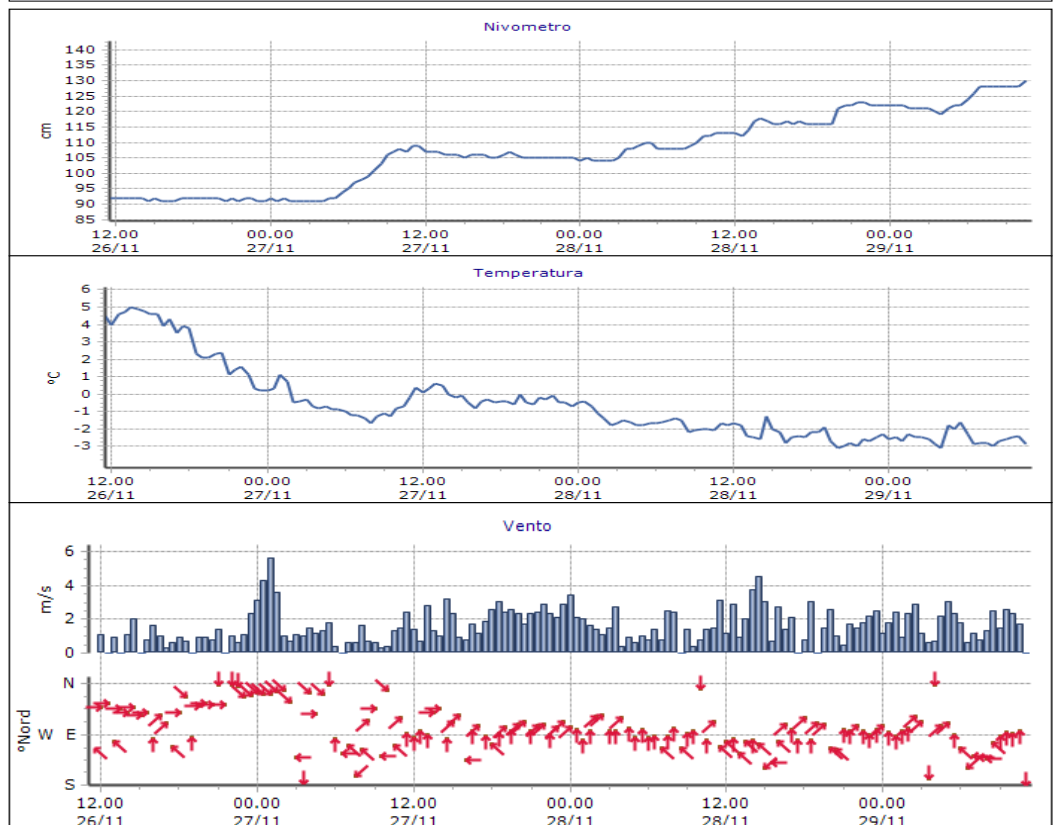
Pré-Saint-Didier - Plan Praz - Quota 2044 m s.l.m.

DATI RILEVATI

Ultime 24 ore

Ora (locale)	Temp (°C)	Nivo (cm)
28 - 12.00	-1.7	113.0
28 - 13.00	-2.4	117.0
28 - 14.00	-1.3	118.0
28 - 15.00	-2.0	116.0
28 - 16.00	-2.5	117.0
28 - 17.00	-2.4	117.0
28 - 18.00	-2.2	116.0
28 - 19.00	-1.9	116.0
28 - 20.00	-3.0	122.0
28 - 21.00	-2.8	123.0
28 - 22.00	-2.6	123.0
28 - 23.00	-2.3	122.0
29 - 00.00	-2.5	122.0
29 - 01.00	-2.3	122.0
29 - 02.00	-2.5	121.0
29 - 03.00	-2.6	121.0
29 - 04.00	-1.8	121.0
29 - 05.00	-1.6	122.0
29 - 06.00	-2.3	126.0
29 - 07.00	-2.8	128.0
29 - 08.00	-2.7	128.0
29 - 09.00	-2.5	128.0
29 - 10.00	-2.4	130.0
29 - 11.00		

Grafici 72 ore



NIVOMETRI - TEMPERATURE - VENTO

Zona D

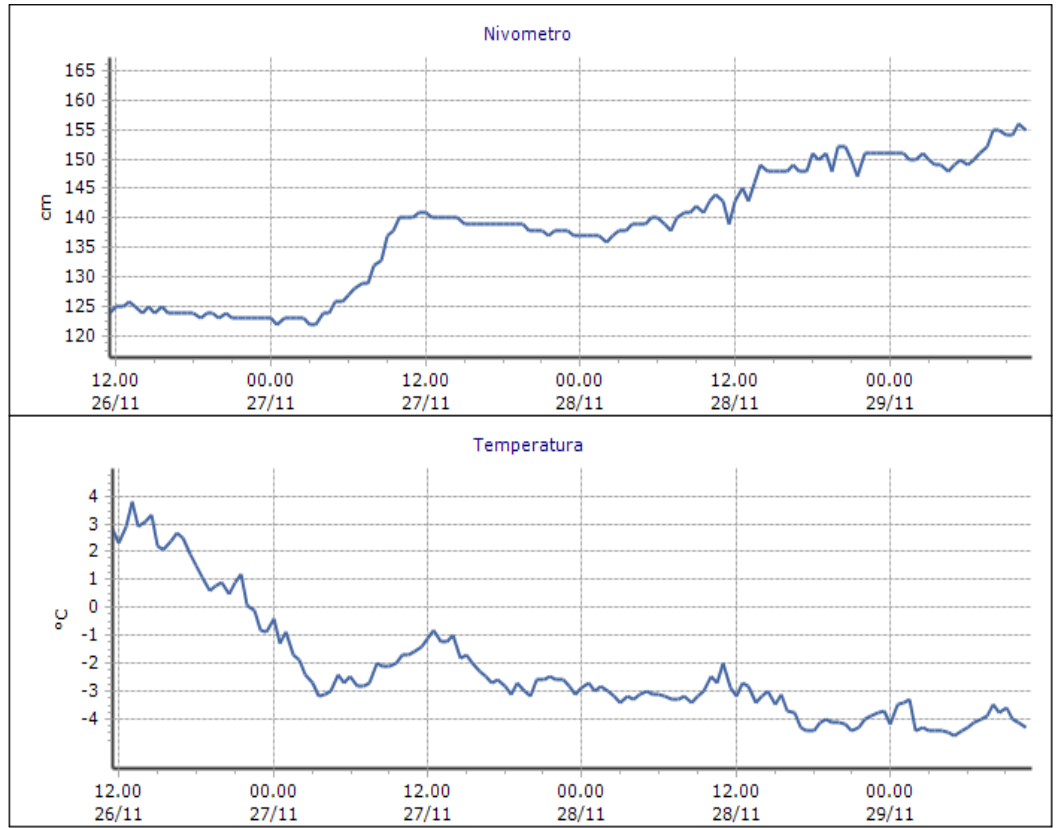
Saint-Rhémy-en-Bosses - Gran San Bernardo - Quota 2360 m s.l.m.

DATI RILEVATI

Ultime 24 ore

Ora (locale)	Temp (°C)	Nivo (cm)
28 - 12.00	-2.7	145.0
28 - 13.00	-2.8	146.0
28 - 14.00	-3.0	149.0
28 - 15.00	-3.1	148.0
28 - 16.00	-3.7	149.0
28 - 17.00	-4.3	148.0
28 - 18.00	-4.1	151.0
28 - 19.00	-4.0	151.0
28 - 20.00	-4.1	152.0
28 - 21.00	-4.3	150.0
28 - 22.00	-3.9	151.0
28 - 23.00	-3.7	151.0
29 - 00.00	-3.5	151.0
29 - 01.00	-3.3	151.0
29 - 02.00	-4.3	151.0
29 - 03.00	-4.4	150.0
29 - 04.00	-4.4	149.0
29 - 05.00	-4.4	150.0
29 - 06.00	-4.1	150.0
29 - 07.00	-3.9	152.0
29 - 08.00	-3.5	155.0
29 - 09.00	-3.6	154.0
29 - 10.00	-4.1	156.0
29 - 11.00		

Grafici 72 ore



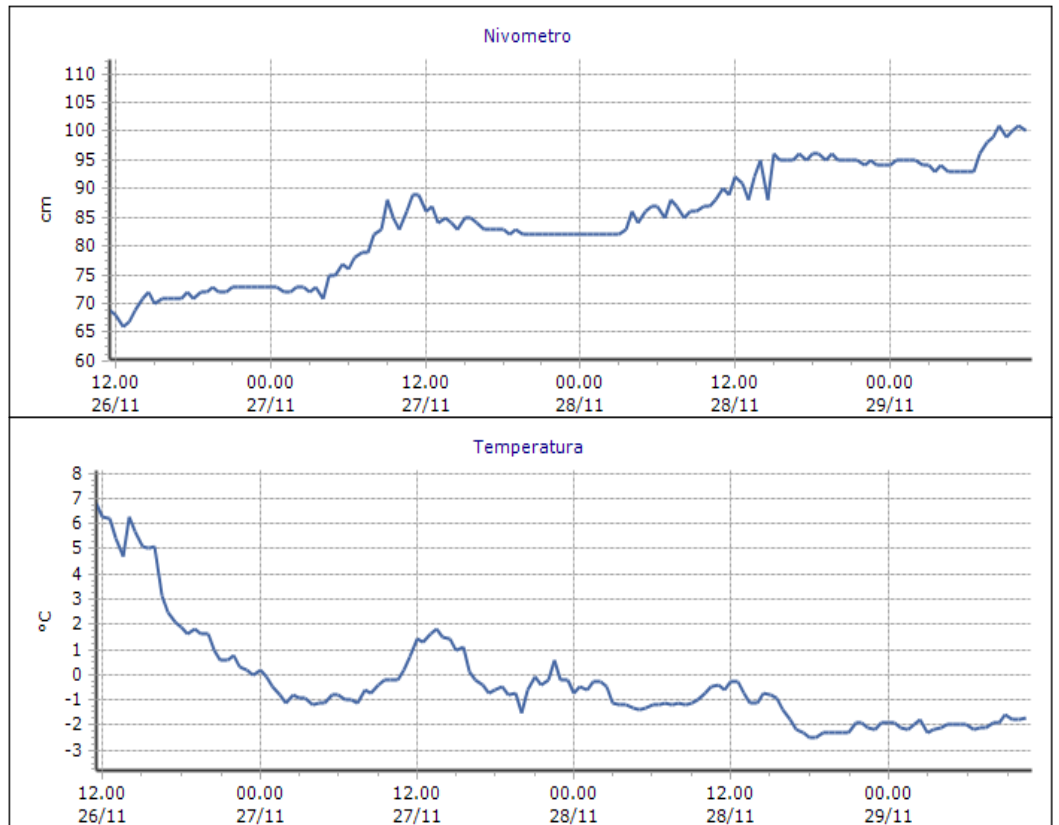
Saint-Rhémy-en-Bosses - Crévacol - Quota 1018 m s.l.m.

DATI RILEVATI

Ultime 24 ore

Ora (locale)	Temp (°C)	Nivo (cm)
28 - 12.00	-0.3	92.0
28 - 13.00	-0.7	92.0
28 - 14.00	-0.7	95.0
28 - 15.00	-0.8	96.0
28 - 16.00	-1.4	95.0
28 - 17.00	-2.2	96.0
28 - 18.00	-2.5	96.0
28 - 19.00	-2.3	96.0
28 - 20.00	-2.3	95.0
28 - 21.00	-1.9	95.0
28 - 22.00	-1.9	95.0
28 - 23.00	-1.9	94.0
29 - 00.00	-1.9	95.0
29 - 01.00	-2.1	95.0
29 - 02.00	-1.8	95.0
29 - 03.00	-2.2	94.0
29 - 04.00	-2.0	94.0
29 - 05.00	-2.0	93.0
29 - 06.00	-2.0	93.0
29 - 07.00	-2.1	98.0
29 - 08.00	-1.9	101.0
29 - 09.00	-1.6	100.0
29 - 10.00	-1.7	101.0
29 - 11.00		

Grafici 72 ore



NIVOMETRI - TEMPERATURE - VENTO

Zona D

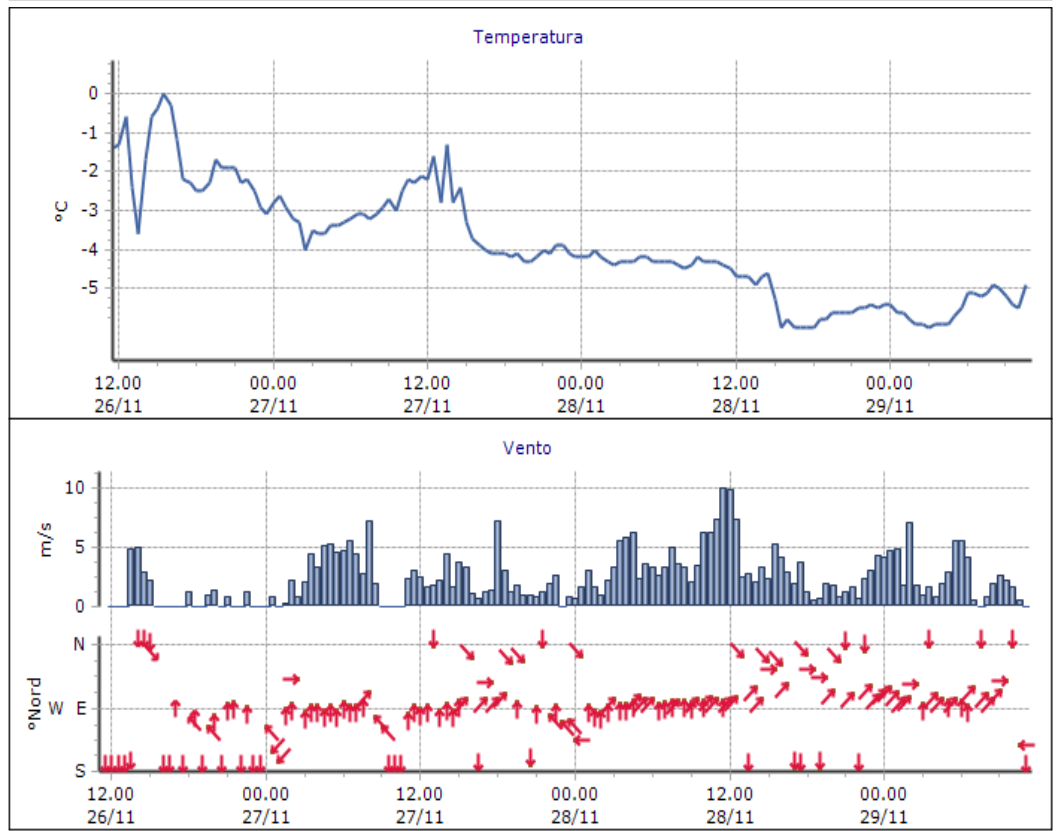
Saint-Rhémy-en-Bosses - Mont-Botsalet - Quota 2500 m s.l.m.

DATI RILEVATI

Ultime 24 ore

Ora (locale)	Temp (°C)
28 - 12.00	-4.7
28 - 13.00	-4.7
28 - 14.00	-4.6
28 - 15.00	-5.3
28 - 16.00	-5.8
28 - 17.00	-6.0
28 - 18.00	-5.8
28 - 19.00	-5.6
28 - 20.00	-5.6
28 - 21.00	-5.5
28 - 22.00	-5.4
28 - 23.00	-5.4
29 - 00.00	-5.4
29 - 01.00	-5.6
29 - 02.00	-5.9
29 - 03.00	-5.9
29 - 04.00	-5.9
29 - 05.00	-5.5
29 - 06.00	-5.1
29 - 07.00	-5.1
29 - 08.00	-4.9
29 - 09.00	-5.2
29 - 10.00	-4.9
29 - 11.00	

Grafici 72 ore



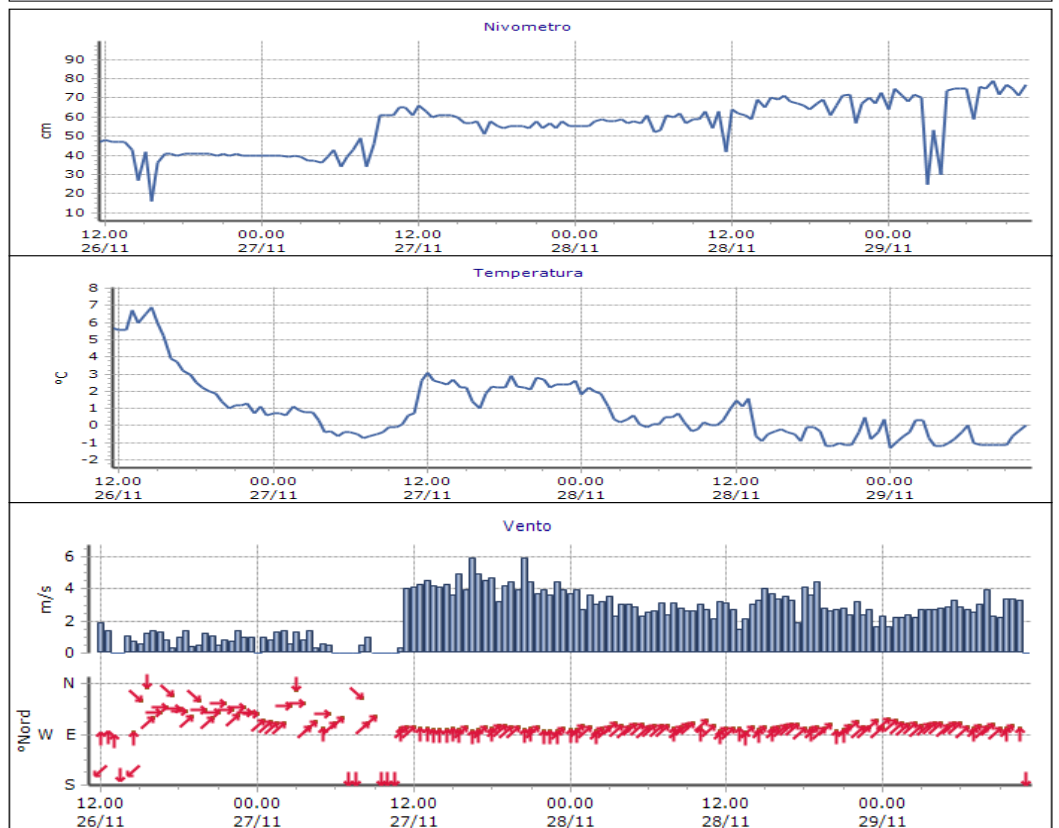
Valgrisenche - Menthieu - Quota 1859 m s.l.m.

DATI RILEVATI

Ultime 24 ore

Ora (locale)	Temp (°C)	Nivo (cm)
28 - 12.00	1.5	64.0
28 - 13.00	1.6	61.0
28 - 14.00	-0.5	69.0
28 - 15.00	-0.2	70.0
28 - 16.00	-0.4	71.0
28 - 17.00	-0.1	67.0
28 - 18.00	-0.1	67.0
28 - 19.00	-1.2	69.0
28 - 20.00	-1.0	71.0
28 - 21.00	-0.4	72.0
28 - 22.00	0.5	70.0
28 - 23.00	0.4	73.0
29 - 00.00	-0.9	75.0
29 - 01.00	-0.4	71.0
29 - 02.00	0.3	72.0
29 - 03.00	-0.7	53.0
29 - 04.00	-1.0	74.0
29 - 05.00	-0.4	75.0
29 - 06.00	0.0	75.0
29 - 07.00	-1.1	76.0
29 - 08.00	-1.1	79.0
29 - 09.00	-0.6	77.0
29 - 10.00	0.0	77.0
29 - 11.00		

Grafici 72 ore



NIVOMETRI - TEMPERATURE - VENTO
Zona D

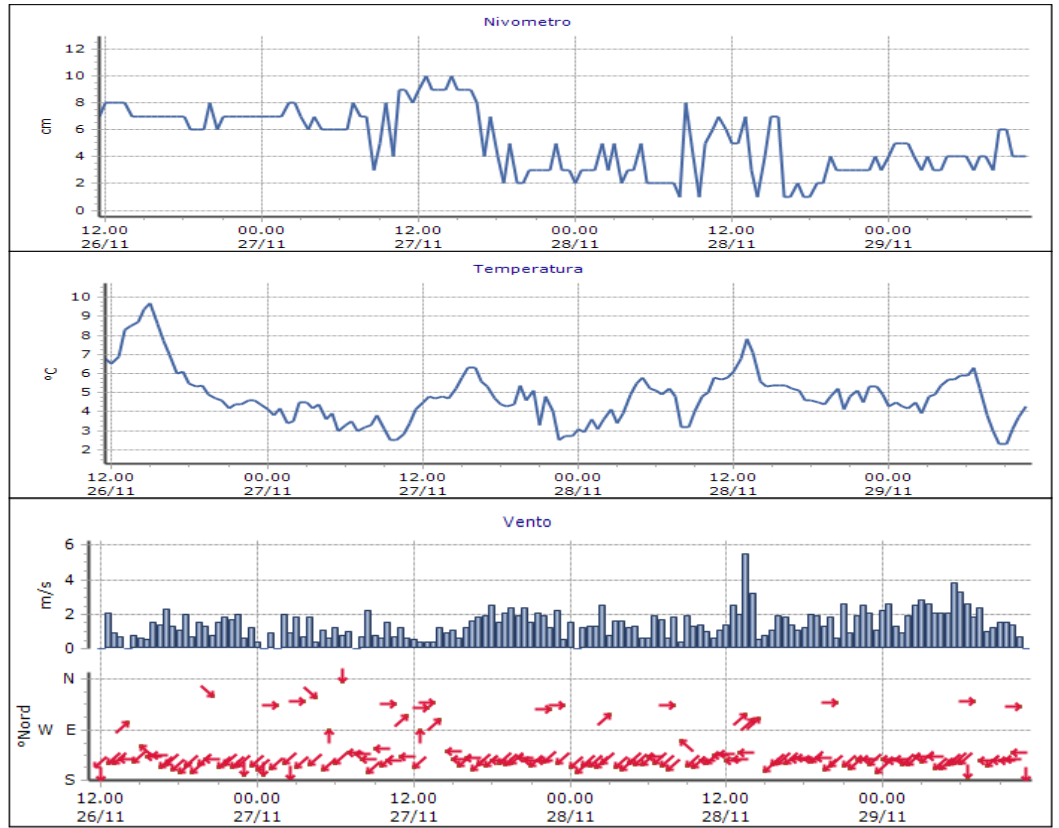
Valpelline - Chosoz - Quota 1029 m s.l.m.

DATI RILEVATI

Ultime 24 ore

Ora (locale)	Temp (°C)	Nivo (cm)
28 - 12.00	6.8	5.0
28 - 13.00	7.8	7.0
28 - 14.00	5.6	4.0
28 - 15.00	5.4	7.0
28 - 16.00	5.4	1.0
28 - 17.00	5.1	2.0
28 - 18.00	4.6	2.0
28 - 19.00	4.8	4.0
28 - 20.00	5.2	3.0
28 - 21.00	5.1	3.0
28 - 22.00	5.3	3.0
28 - 23.00	5.3	4.0
29 - 00.00	4.5	5.0
29 - 01.00	4.3	5.0
29 - 02.00	4.5	4.0
29 - 03.00	4.9	4.0
29 - 04.00	5.7	4.0
29 - 05.00	5.9	4.0
29 - 06.00	6.3	4.0
29 - 07.00	5.2	4.0
29 - 08.00	3.0	6.0
29 - 09.00	3.1	6.0
29 - 10.00	4.3	4.0
29 - 11.00		

Grafici 72 ore



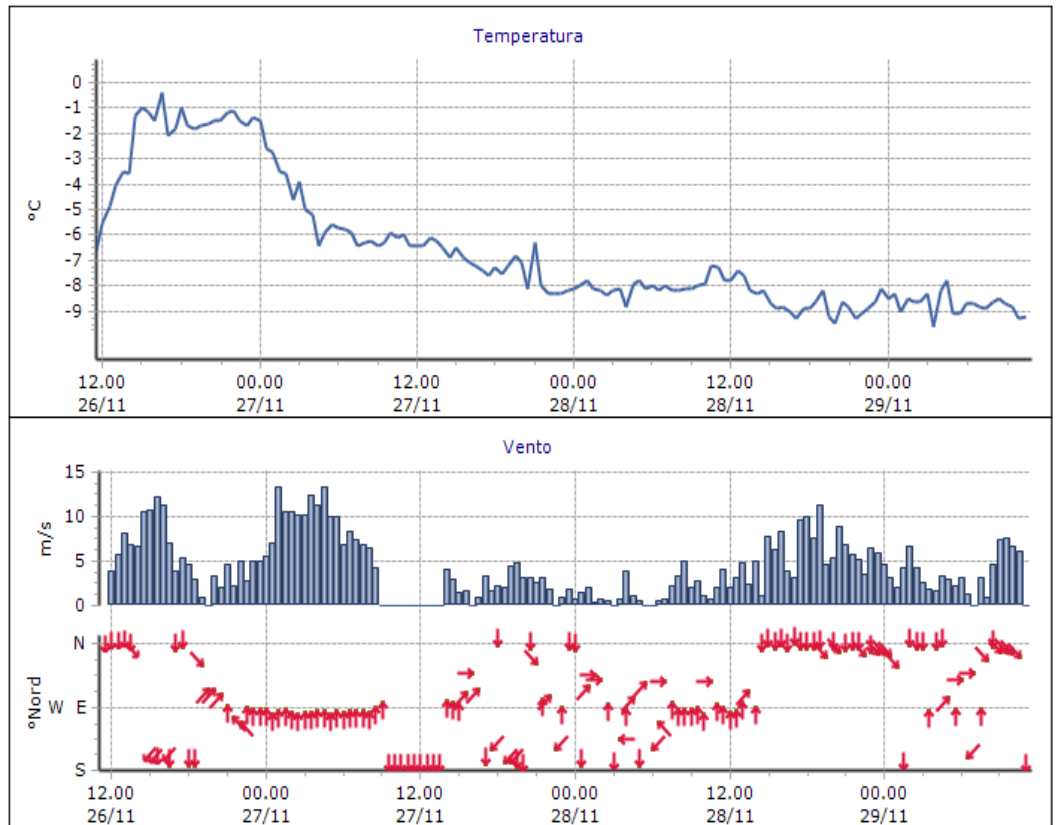
Valtournenche - Cime Bianche - Quota 3100 m s.l.m.

DATI RILEVATI

Ultime 24 ore

Ora (locale)	Temp (°C)
28 - 12.00	-7.4
28 - 13.00	-7.6
28 - 14.00	-8.2
28 - 15.00	-8.7
28 - 16.00	-8.8
28 - 17.00	-8.9
28 - 18.00	-8.6
28 - 19.00	-8.2
28 - 20.00	-8.6
28 - 21.00	-8.8
28 - 22.00	-8.9
28 - 23.00	-8.1
29 - 00.00	-8.3
29 - 01.00	-8.5
29 - 02.00	-8.6
29 - 03.00	-8.3
29 - 04.00	-7.8
29 - 05.00	-9.1
29 - 06.00	-8.7
29 - 07.00	-8.8
29 - 08.00	-8.5
29 - 09.00	-8.7
29 - 10.00	-9.2
29 - 11.00	

Grafici 72 ore



NIVOMETRI - TEMPERATURE - VENTO

Zona D

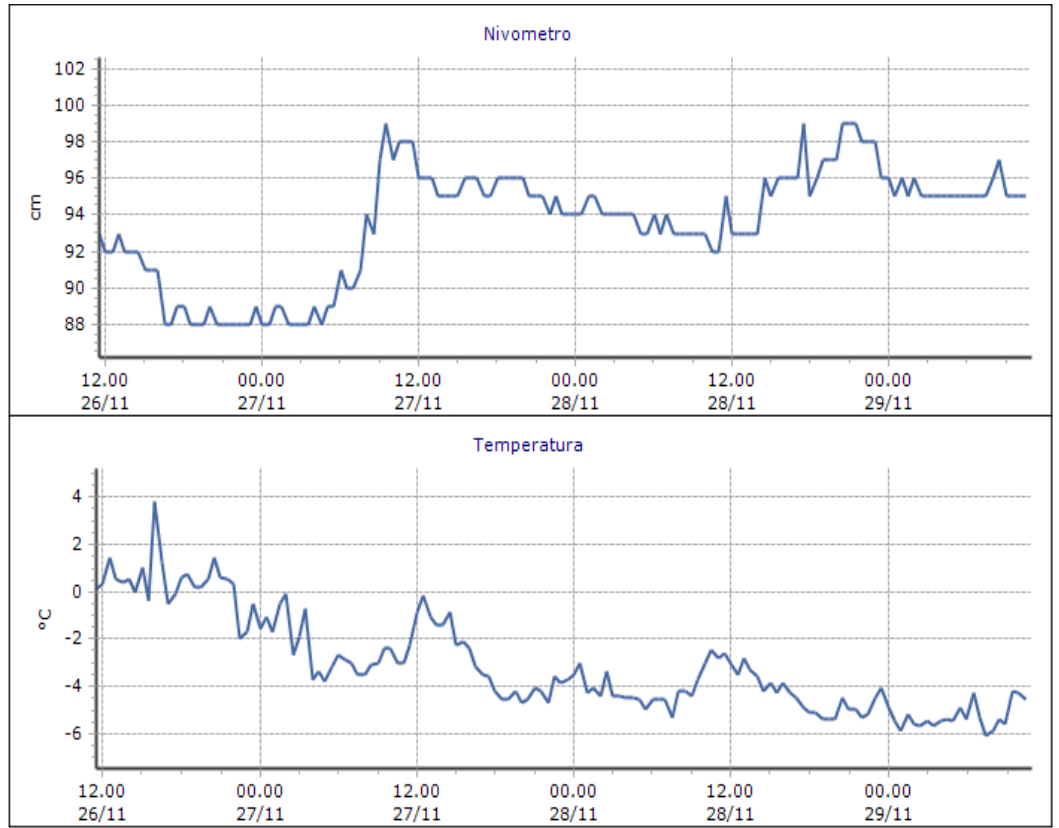
Valtournenche - Lago Goillet - Quota 2541 m s.l.m.

DATI RILEVATI

Ultime 24 ore

Ora (locale)	Temp (°C)	Nivo (cm)
28 - 12.00	-3.0	93.0
28 - 13.00	-2.8	93.0
28 - 14.00	-3.6	96.0
28 - 15.00	-3.9	96.0
28 - 16.00	-3.9	96.0
28 - 17.00	-4.5	99.0
28 - 18.00	-5.1	96.0
28 - 19.00	-5.4	97.0
28 - 20.00	-4.5	99.0
28 - 21.00	-5.0	99.0
28 - 22.00	-5.2	98.0
28 - 23.00	-4.1	98.0
29 - 00.00	-4.9	96.0
29 - 01.00	-5.2	96.0
29 - 02.00	-5.6	96.0
29 - 03.00	-5.5	95.0
29 - 04.00	-5.4	95.0
29 - 05.00	-4.9	95.0
29 - 06.00	-4.3	95.0
29 - 07.00	-5.3	95.0
29 - 08.00	-5.4	97.0
29 - 09.00	-4.2	95.0
29 - 10.00	-4.3	95.0
29 - 11.00		

Grafici 72 ore



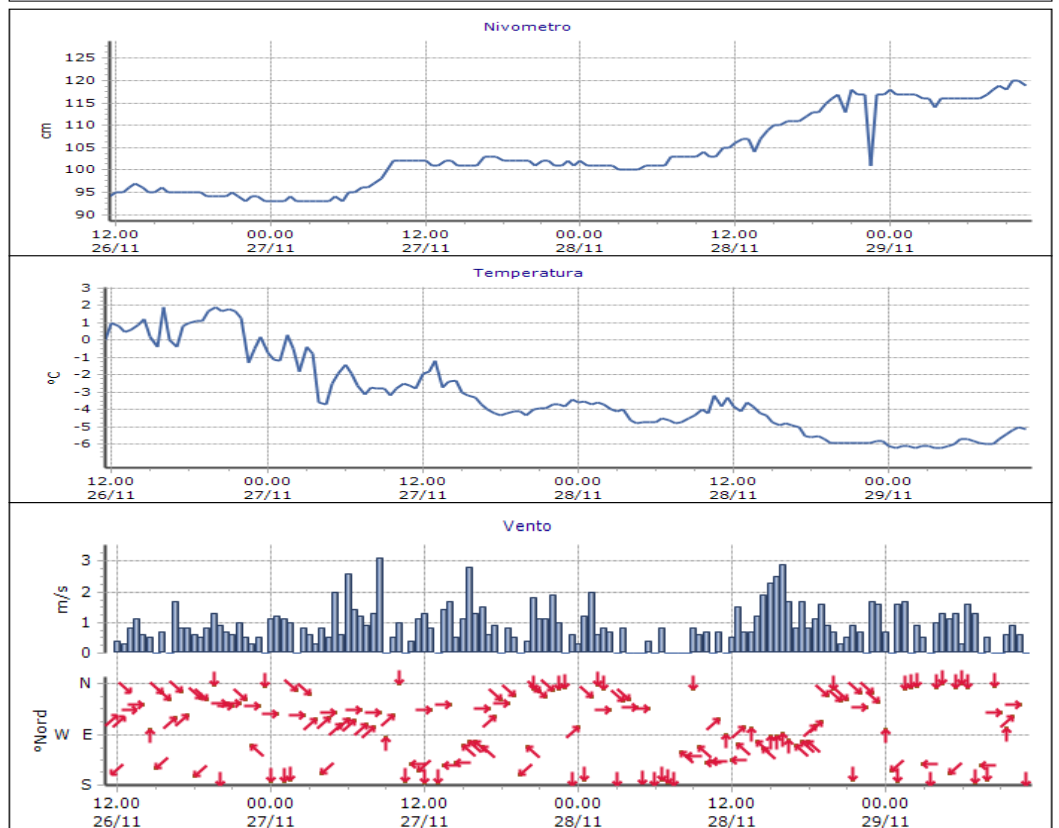
Valtournenche - Grandes Murailles - Quota 2566 m s.l.m.

DATI RILEVATI

Ultime 24 ore

Ora (locale)	Temp (°C)	Nivo (cm)
28 - 12.00	-3.8	107.0
28 - 13.00	-3.6	107.0
28 - 14.00	-4.2	109.0
28 - 15.00	-4.7	110.0
28 - 16.00	-4.8	111.0
28 - 17.00	-5.0	112.0
28 - 18.00	-5.5	113.0
28 - 19.00	-5.7	116.0
28 - 20.00	-5.9	117.0
28 - 21.00	-5.9	118.0
28 - 22.00	-5.9	117.0
28 - 23.00	-5.8	117.0
29 - 00.00	-6.1	118.0
29 - 01.00	-6.1	117.0
29 - 02.00	-6.1	117.0
29 - 03.00	-6.1	116.0
29 - 04.00	-6.1	116.0
29 - 05.00	-5.7	116.0
29 - 06.00	-5.7	116.0
29 - 07.00	-5.9	117.0
29 - 08.00	-5.7	119.0
29 - 09.00	-5.2	120.0
29 - 10.00	-5.0	120.0
29 - 11.00		

Grafici 72 ore



NIVOMETRI - TEMPERATURE - VENTO

Zona D

INFORMAZIONI

I dati riportati sono pubblicati in tempo reale, con cadenza oraria, e NON sono, perciò, validati*.

Ultime 24 ore: si riporta nella tabella il dato massimo istantaneo nell'ora relativo alle ultime 24 ore a partire dall'ultimo dato disponibile.

Trend nivo ultime 72 ore: si riporta il dato nivometrico a cadenza semioraria relativo alle ultime 72 ore.

I dati sono espressi in centimetri (cm).

Trend temperature ultime 72 ore: si riporta il dato termometrico a cadenza semioraria relativo alle ultime 72 ore.

I dati sono espressi in gradi centigradi (°C).

Trend direzione e velocità del vento ultime 72 ore: si riporta il dato della velocità e della direzione del vento a cadenza **oraria** relativo alle ultime 72 ore.

I dati sono espressi in metri al secondo (m/s).

Il territorio regionale è diviso in 4 zone distinte per caratteristiche climatiche e di innevamento.

Alcune stazioni sono posizionate sul confine tra due zone. Per le valli situate al margine di una zone è consigliabile consultare i dati della zona adiacente.

* I dati non possono quindi subire il processo di validazione che consente l'eliminazione di eventuali anomalie/errori strumentali. Di conseguenza il loro utilizzo deve essere fatto con opportuno senso critico confrontando anche i dati tra stazioni diverse, ma simili per contesto geografico.