

NIVOMETRI - TEMPERATURE - VENTO  
Zona D

Bionaz - Place Moulin - Quota 1979 m s.l.m.  
Courmayeur - Dolonne - Quota 1200 m s.l.m.  
Valtournenche - Breuil Cervinia - Quota 1998 m s.l.m.  
Courmayeur - Ferrachet - Quota 2290 m s.l.m.  
Courmayeur - Mont de la Saxe - Quota 2076 m s.l.m.  
Courmayeur - Pré-de-Bard - Quota 2040 m s.l.m.  
La Thuile - La Grande Tête - Quota 2430 m s.l.m.  
La Thuile - Villaret - Quota 1488 m s.l.m.  
Morgex - Lavancher - Quota 2876 m s.l.m.  
Morgex - Lavancher - Quota 2842 m s.l.m.  
Ollomont - By - Quota 2017 m s.l.m.  
Pré-Saint-Didier - Plan Praz - Quota 2044 m s.l.m.  
Saint-Rhémy-en-Bosses - Gran San Bernardo - Quota 2360 m s.l.m.  
Saint-Rhémy-en-Bosses - Crévacol - Quota 2018 m s.l.m.  
Saint-Rhémy-en-Bosses - Mont-Botzalet - Quota 2500 m s.l.m.  
Valgrisenche - Menthieu - Quota 1859 m s.l.m.  
Valpelline - Chosoz - Quota 1029 m s.l.m.  
Valtournenche - Cime Bianche - Quota 3100 m s.l.m.  
Valtournenche - Lago Goillet - Quota 2541 m s.l.m.  
Valtournenche - Grandes Murailles - Quota 2566 m s.l.m.  
Informazioni ...

NIVOMETRI - TEMPERATURE - VENTO

Zona D

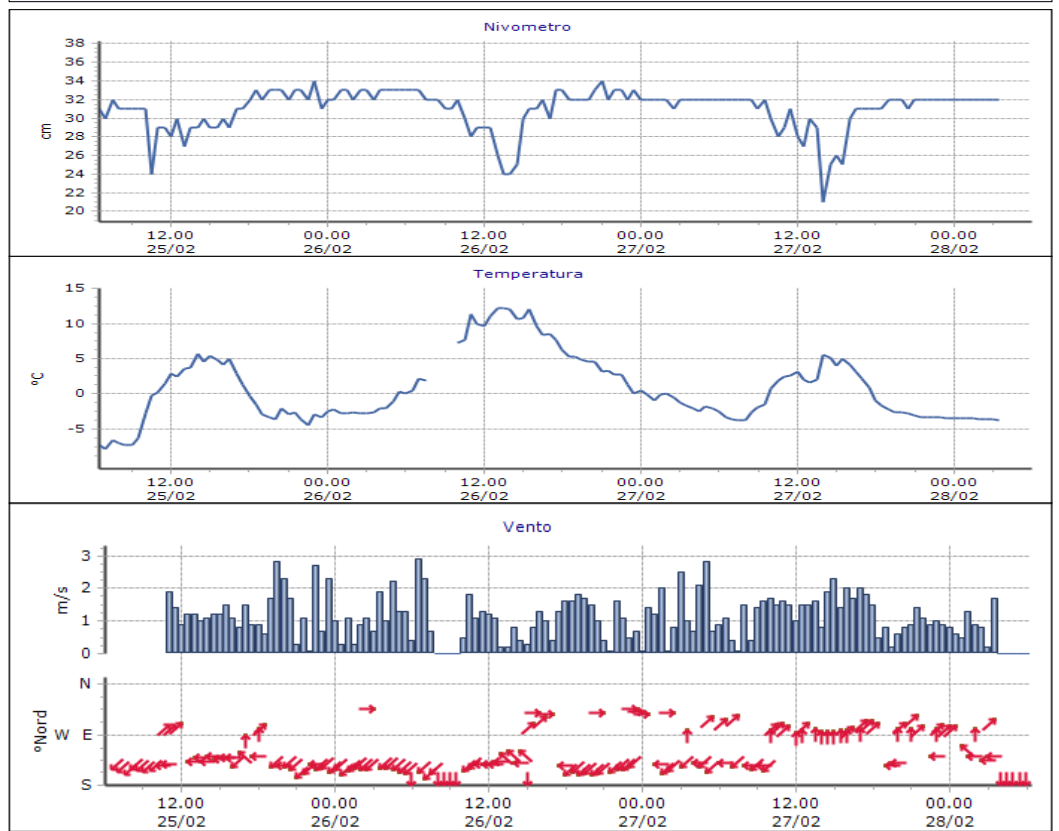
Bionaz - Place Moulin - Quota 1979 m s.l.m.

DATI RILEVATI

Ultime 24 ore

| Ora (locale) | Temp (°C) | Nivo (cm) |
|--------------|-----------|-----------|
| 27 - 07.00   | -3,6      | 32,0      |
| 27 - 08.00   | -2,7      | 32,0      |
| 27 - 09.00   | -1,6      | 32,0      |
| 27 - 10.00   | 1,9       | 30,0      |
| 27 - 11.00   | 2,6       | 31,0      |
| 27 - 12.00   | 3,1       | 28,0      |
| 27 - 13.00   | 2,0       | 30,0      |
| 27 - 14.00   | 5,6       | 25,0      |
| 27 - 15.00   | 5,0       | 26,0      |
| 27 - 16.00   | 4,2       | 31,0      |
| 27 - 17.00   | 2,1       | 31,0      |
| 27 - 18.00   | -0,9      | 31,0      |
| 27 - 19.00   | -2,2      | 32,0      |
| 27 - 20.00   | -2,7      | 32,0      |
| 27 - 21.00   | -3,1      | 32,0      |
| 27 - 22.00   | -3,4      | 32,0      |
| 27 - 23.00   | -3,4      | 32,0      |
| 28 - 00.00   | -3,5      | 32,0      |
| 28 - 01.00   | -3,5      | 32,0      |
| 28 - 02.00   | -3,6      | 32,0      |
| 28 - 03.00   | -3,6      | 32,0      |
| 28 - 04.00   |           |           |
| 28 - 05.00   |           |           |
| 28 - 06.00   |           |           |

Grafici 72 ore



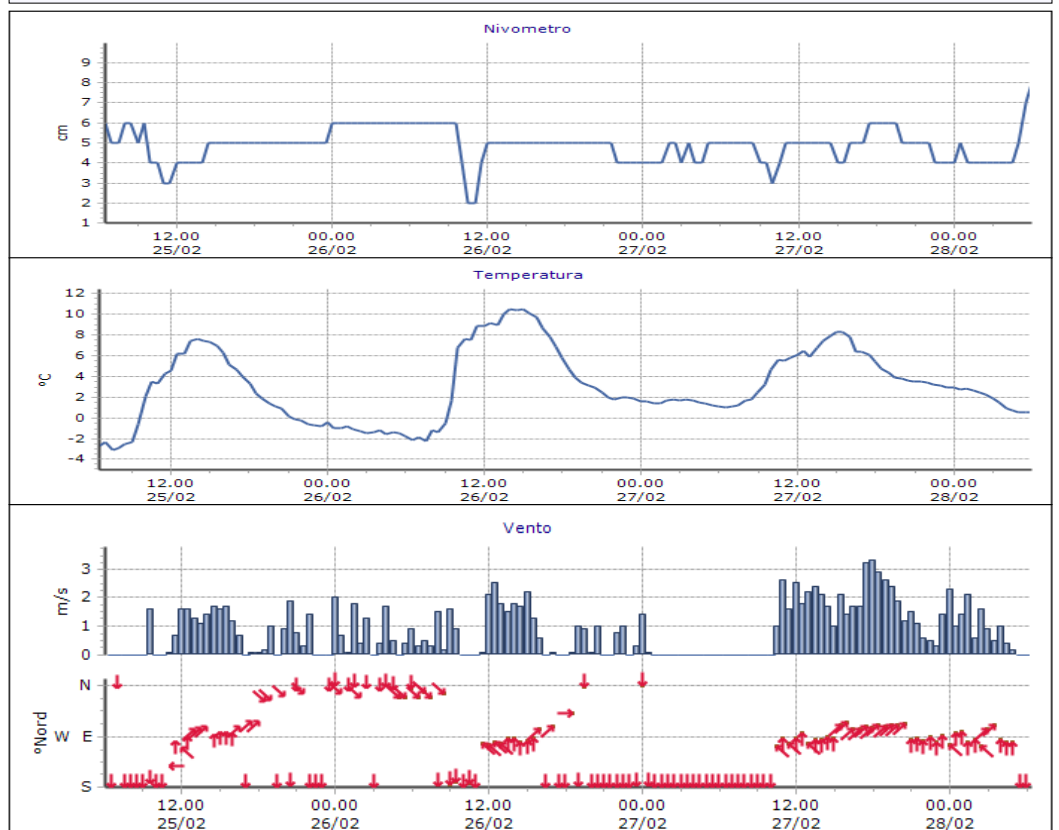
Courmayeur - Dolonne - Quota 1200 m s.l.m.

DATI RILEVATI

Ultime 24 ore

| Ora (locale) | Temp (°C) | Nivo (cm) |
|--------------|-----------|-----------|
| 27 - 07.00   | 1,2       | 5,0       |
| 27 - 08.00   | 1,8       | 5,0       |
| 27 - 09.00   | 3,2       | 4,0       |
| 27 - 10.00   | 5,6       | 4,0       |
| 27 - 11.00   | 5,8       | 5,0       |
| 27 - 12.00   | 6,5       | 5,0       |
| 27 - 13.00   | 6,8       | 5,0       |
| 27 - 14.00   | 7,9       | 5,0       |
| 27 - 15.00   | 8,3       | 4,0       |
| 27 - 16.00   | 7,8       | 5,0       |
| 27 - 17.00   | 6,4       | 6,0       |
| 27 - 18.00   | 5,4       | 6,0       |
| 27 - 19.00   | 4,4       | 6,0       |
| 27 - 20.00   | 3,8       | 5,0       |
| 27 - 21.00   | 3,5       | 5,0       |
| 27 - 22.00   | 3,4       | 5,0       |
| 27 - 23.00   | 3,1       | 4,0       |
| 28 - 00.00   | 2,9       | 5,0       |
| 28 - 01.00   | 2,8       | 4,0       |
| 28 - 02.00   | 2,5       | 4,0       |
| 28 - 03.00   | 1,9       | 4,0       |
| 28 - 04.00   | 0,9       | 4,0       |
| 28 - 05.00   | 0,5       | 7,0       |
| 28 - 06.00   | 0,5       | 8,0       |

Grafici 72 ore



NIVOMETRI - TEMPERATURE - VENTO

Zona D

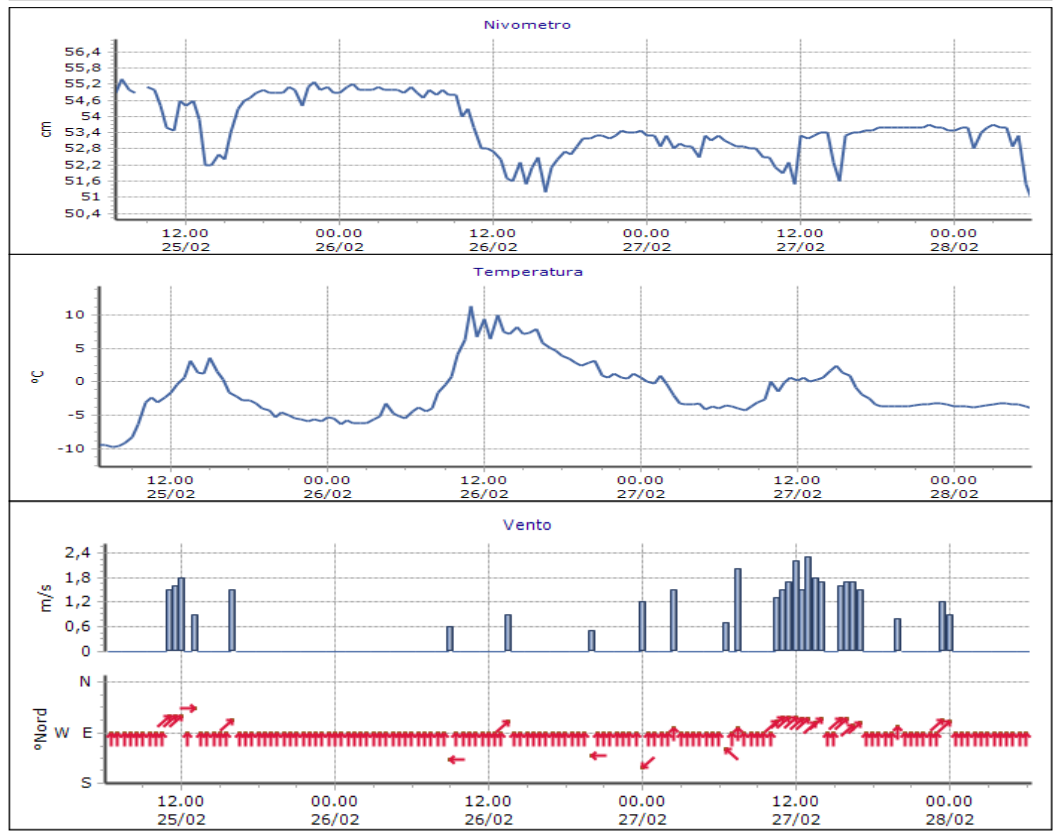
Valtournenche - Breuil Cervinia - Quota 1998 m s.l.m.

DATI RILEVATI

Ultime 24 ore

| Ora (locale) | Temp (°C) | Nivo (cm) |
|--------------|-----------|-----------|
| 27 - 07.00   | -3,6      | 52,9      |
| 27 - 08.00   | -3,7      | 52,8      |
| 27 - 09.00   | -2,6      | 52,5      |
| 27 - 10.00   | 0,1       | 52,1      |
| 27 - 11.00   | 0,6       | 52,3      |
| 27 - 12.00   | 0,7       | 53,3      |
| 27 - 13.00   | 0,4       | 53,4      |
| 27 - 14.00   | 1,7       | 53,4      |
| 27 - 15.00   | 2,5       | 53,3      |
| 27 - 16.00   | 0,9       | 53,4      |
| 27 - 17.00   | -1,8      | 53,5      |
| 27 - 18.00   | -3,3      | 53,6      |
| 27 - 19.00   | -3,6      | 53,6      |
| 27 - 20.00   | -3,6      | 53,6      |
| 27 - 21.00   | -3,3      | 53,6      |
| 27 - 22.00   | -3,2      | 53,7      |
| 27 - 23.00   | -3,2      | 53,6      |
| 28 - 00.00   | -3,6      | 53,6      |
| 28 - 01.00   | -3,7      | 53,6      |
| 28 - 02.00   | -3,5      | 53,6      |
| 28 - 03.00   | -3,2      | 53,7      |
| 28 - 04.00   | -3,2      | 53,6      |
| 28 - 05.00   | -3,3      | 53,3      |
| 28 - 06.00   | -3,9      | 50,9      |

Grafici 72 ore



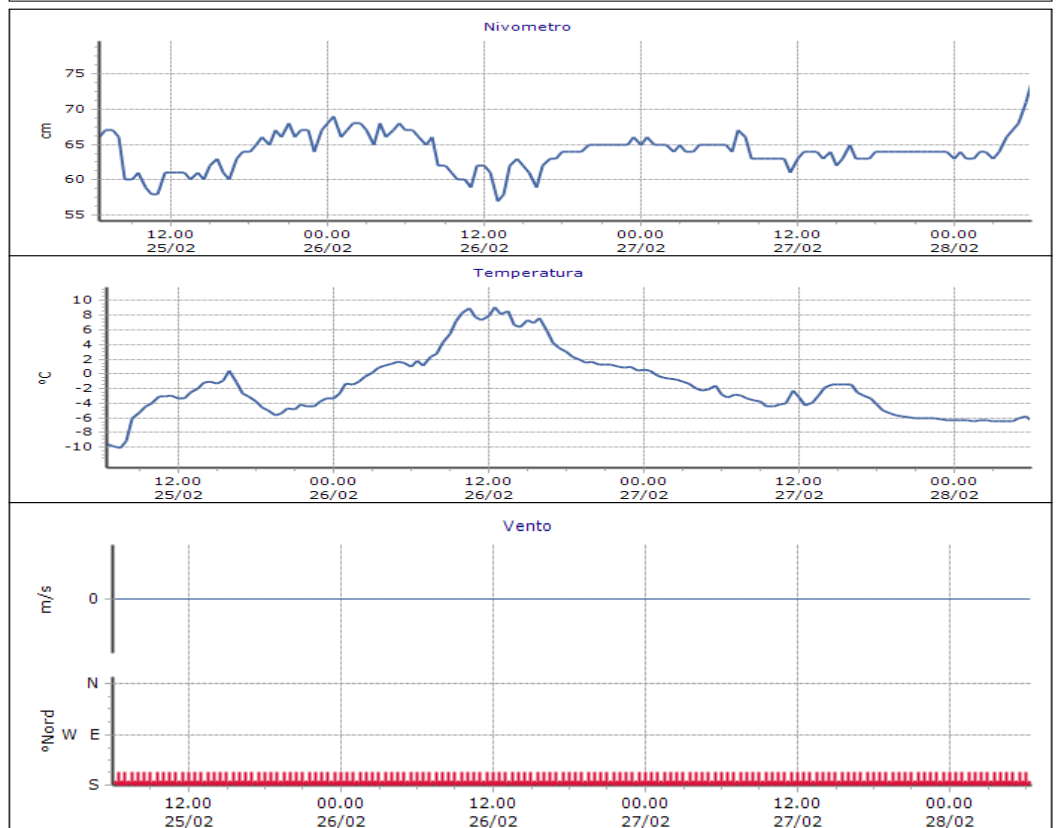
Courmayeur - Ferrachet - Quota 2290 m s.l.m.

DATI RILEVATI

Ultime 24 ore

| Ora (locale) | Temp (°C) | Nivo (cm) |
|--------------|-----------|-----------|
| 27 - 07.00   | -2,8      | 67,0      |
| 27 - 08.00   | -3,3      | 66,0      |
| 27 - 09.00   | -3,7      | 63,0      |
| 27 - 10.00   | -4,2      | 63,0      |
| 27 - 11.00   | -2,2      | 63,0      |
| 27 - 12.00   | -3,2      | 64,0      |
| 27 - 13.00   | -2,9      | 64,0      |
| 27 - 14.00   | -1,5      | 64,0      |
| 27 - 15.00   | -1,4      | 63,0      |
| 27 - 16.00   | -1,5      | 65,0      |
| 27 - 17.00   | -2,9      | 63,0      |
| 27 - 18.00   | -4,2      | 64,0      |
| 27 - 19.00   | -5,4      | 64,0      |
| 27 - 20.00   | -5,8      | 64,0      |
| 27 - 21.00   | -6,0      | 64,0      |
| 27 - 22.00   | -6,1      | 64,0      |
| 27 - 23.00   | -6,2      | 64,0      |
| 28 - 00.00   | -6,3      | 64,0      |
| 28 - 01.00   | -6,3      | 63,0      |
| 28 - 02.00   | -6,3      | 64,0      |
| 28 - 03.00   | -6,4      | 64,0      |
| 28 - 04.00   | -6,4      | 67,0      |
| 28 - 05.00   | -5,8      | 71,0      |
| 28 - 06.00   | -6,4      | 74,0      |

Grafici 72 ore



NIVOMETRI - TEMPERATURE - VENTO

Zona D

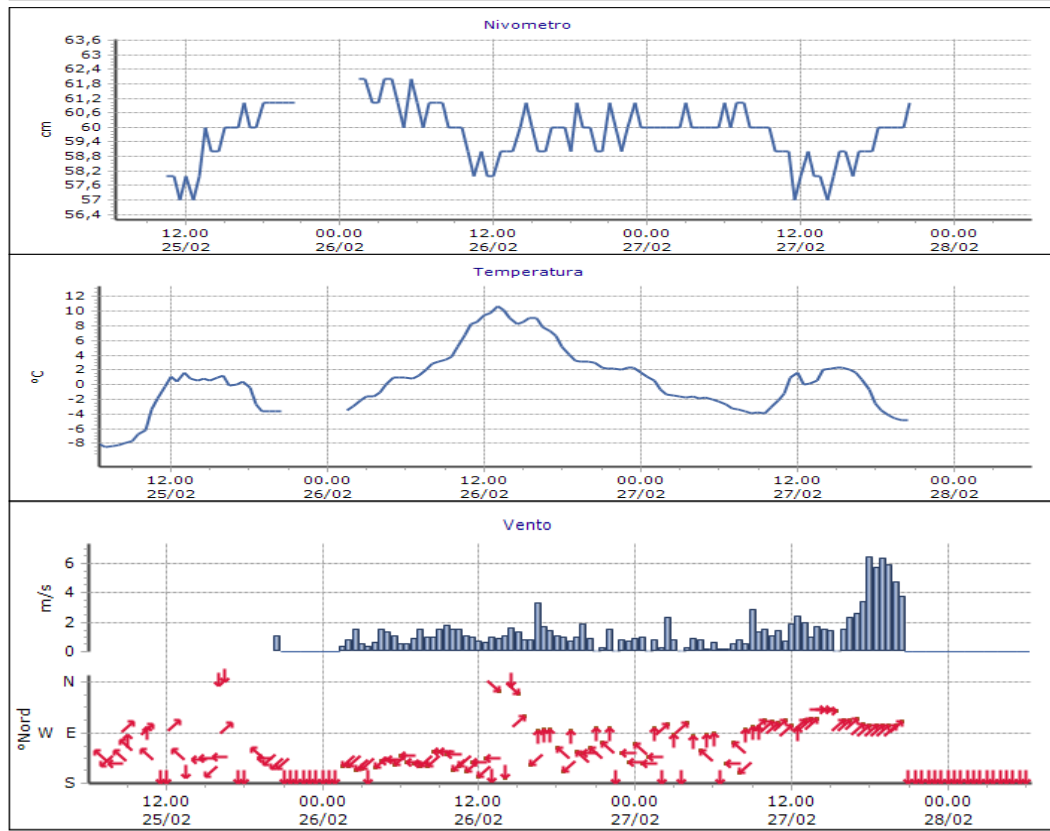
Courmayeur - Mont de la Saxe - Quota 2076 m s.l.m.

DATI RILEVATI

Ultime 24 ore

| Ora (locale) | Temp (°C) | Nivo (cm) |
|--------------|-----------|-----------|
| 27 - 07.00   | -3,2      | 61,0      |
| 27 - 08.00   | -3,6      | 60,0      |
| 27 - 09.00   | -3,8      | 60,0      |
| 27 - 10.00   | -2,2      | 59,0      |
| 27 - 11.00   | 1,0       | 59,0      |
| 27 - 12.00   | 1,7       | 59,0      |
| 27 - 13.00   | 0,6       | 58,0      |
| 27 - 14.00   | 2,2       | 58,0      |
| 27 - 15.00   | 2,3       | 59,0      |
| 27 - 16.00   | 2,1       | 59,0      |
| 27 - 17.00   | 0,7       | 59,0      |
| 27 - 18.00   | -2,5      | 60,0      |
| 27 - 19.00   | -4,2      | 60,0      |
| 27 - 20.00   | -4,9      | 61,0      |
| 27 - 21.00   |           |           |
| 27 - 22.00   |           |           |
| 27 - 23.00   |           |           |
| 28 - 00.00   |           |           |
| 28 - 01.00   |           |           |
| 28 - 02.00   |           |           |
| 28 - 03.00   |           |           |
| 28 - 04.00   |           |           |
| 28 - 05.00   |           |           |
| 28 - 06.00   |           |           |

Grafici 72 ore



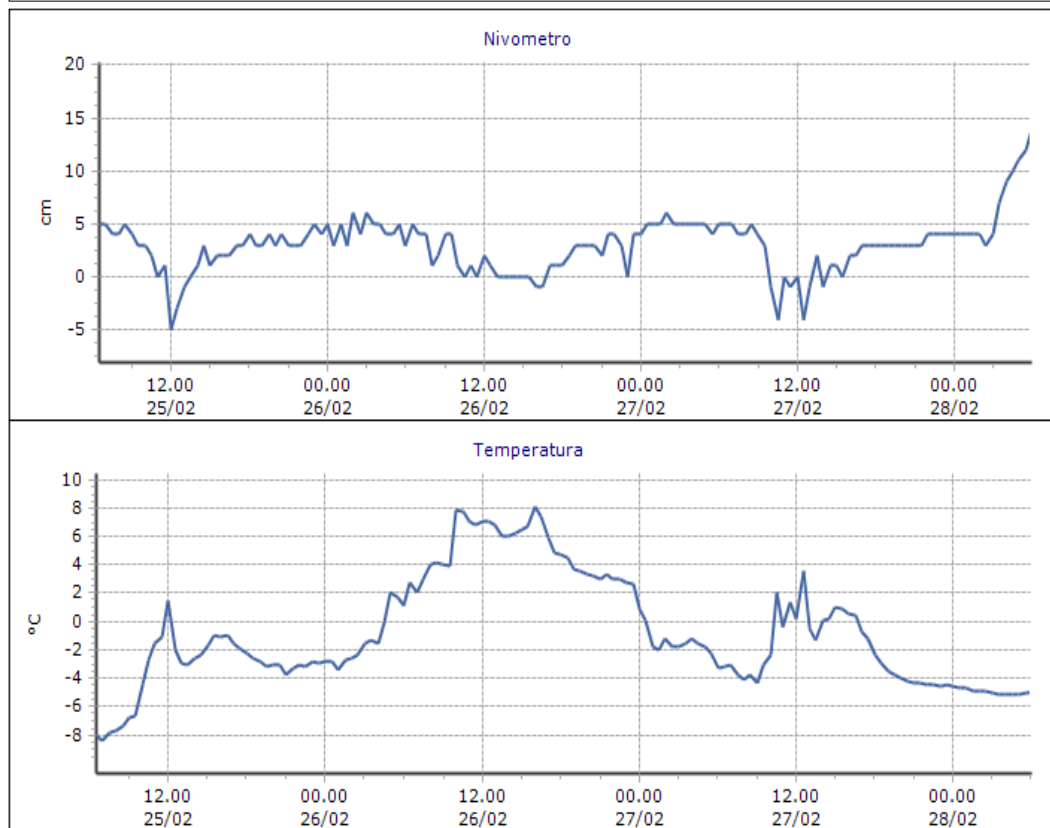
Courmayeur - Pré-de-Bard - Quota 2040 m s.l.m.

DATI RILEVATI

Ultime 24 ore

| Ora (locale) | Temp (°C) | Nivo (cm) |
|--------------|-----------|-----------|
| 27 - 07.00   | -3,0      | 5,0       |
| 27 - 08.00   | -3,7      | 5,0       |
| 27 - 09.00   | -3,0      | 4,0       |
| 27 - 10.00   | 2,0       | -1,0      |
| 27 - 11.00   | 1,4       | 0,0       |
| 27 - 12.00   | 3,6       | 0,0       |
| 27 - 13.00   | -0,5      | 2,0       |
| 27 - 14.00   | 0,2       | 1,0       |
| 27 - 15.00   | 1,0       | 1,0       |
| 27 - 16.00   | 0,6       | 2,0       |
| 27 - 17.00   | -0,7      | 3,0       |
| 27 - 18.00   | -2,3      | 3,0       |
| 27 - 19.00   | -3,5      | 3,0       |
| 27 - 20.00   | -4,0      | 3,0       |
| 27 - 21.00   | -4,3      | 3,0       |
| 27 - 22.00   | -4,5      | 4,0       |
| 27 - 23.00   | -4,5      | 4,0       |
| 28 - 00.00   | -4,6      | 4,0       |
| 28 - 01.00   | -4,7      | 4,0       |
| 28 - 02.00   | -4,9      | 4,0       |
| 28 - 03.00   | -5,0      | 7,0       |
| 28 - 04.00   | -5,1      | 10,0      |
| 28 - 05.00   | -5,0      | 12,0      |
| 28 - 06.00   | -5,0      | 14,0      |

Grafici 72 ore



NIVOMETRI - TEMPERATURE - VENTO

Zona D

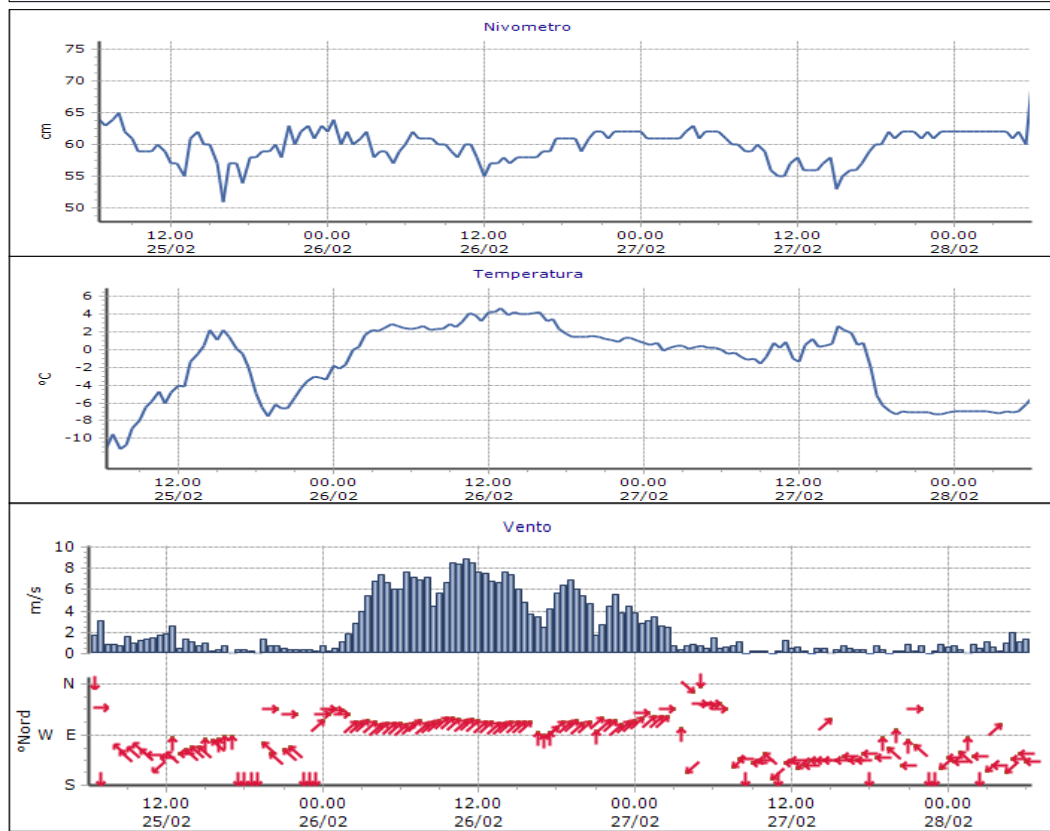
La Thuile - La Grande Tête - Quota 2430 m s.l.m.

DATI RILEVATI

Ultime 24 ore

| Ora (locale) | Temp (°C) | Nivo (cm) |
|--------------|-----------|-----------|
| 27 - 07.00   | -0,3      | 60,0      |
| 27 - 08.00   | -1,0      | 59,0      |
| 27 - 09.00   | -0,8      | 60,0      |
| 27 - 10.00   | 0,8       | 56,0      |
| 27 - 11.00   | 0,9       | 57,0      |
| 27 - 12.00   | 0,6       | 58,0      |
| 27 - 13.00   | 1,2       | 56,0      |
| 27 - 14.00   | 0,7       | 58,0      |
| 27 - 15.00   | 2,7       | 55,0      |
| 27 - 16.00   | 1,9       | 56,0      |
| 27 - 17.00   | 0,8       | 59,0      |
| 27 - 18.00   | -5,2      | 60,0      |
| 27 - 19.00   | -6,9      | 62,0      |
| 27 - 20.00   | -6,9      | 62,0      |
| 27 - 21.00   | -7,1      | 62,0      |
| 27 - 22.00   | -7,1      | 62,0      |
| 27 - 23.00   | -7,1      | 62,0      |
| 28 - 00.00   | -7,0      | 62,0      |
| 28 - 01.00   | -7,0      | 62,0      |
| 28 - 02.00   | -7,0      | 62,0      |
| 28 - 03.00   | -7,1      | 62,0      |
| 28 - 04.00   | -7,0      | 62,0      |
| 28 - 05.00   | -6,2      | 62,0      |
| 28 - 06.00   | -5,4      | 70,0      |

Grafici 72 ore



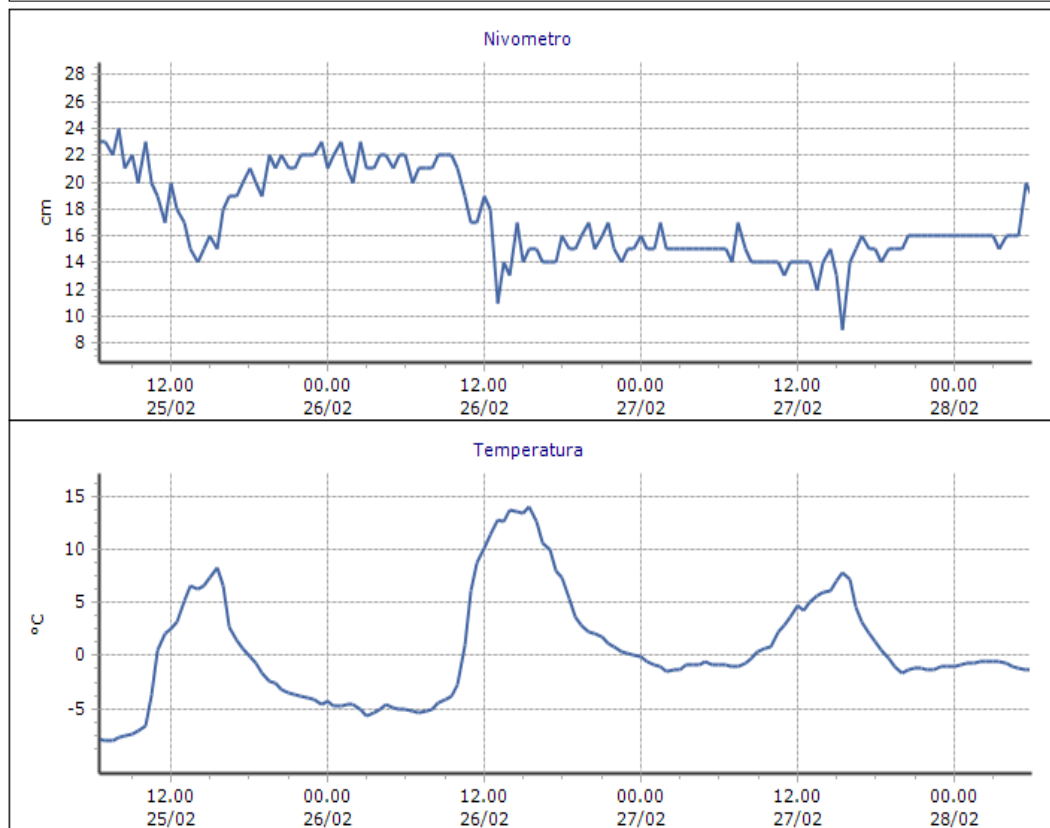
La Thuile - Villaret - Quota 1488 m s.l.m.

DATI RILEVATI

Ultime 24 ore

| Ora (locale) | Temp (°C) | Nivo (cm) |
|--------------|-----------|-----------|
| 27 - 07.00   | -1,1      | 17,0      |
| 27 - 08.00   | -0,3      | 15,0      |
| 27 - 09.00   | 0,6       | 14,0      |
| 27 - 10.00   | 2,2       | 14,0      |
| 27 - 11.00   | 3,6       | 14,0      |
| 27 - 12.00   | 4,7       | 14,0      |
| 27 - 13.00   | 5,6       | 14,0      |
| 27 - 14.00   | 6,1       | 15,0      |
| 27 - 15.00   | 7,8       | 13,0      |
| 27 - 16.00   | 7,2       | 15,0      |
| 27 - 17.00   | 3,1       | 16,0      |
| 27 - 18.00   | 1,3       | 15,0      |
| 27 - 19.00   | -0,3      | 15,0      |
| 27 - 20.00   | -1,3      | 16,0      |
| 27 - 21.00   | -1,2      | 16,0      |
| 27 - 22.00   | -1,3      | 16,0      |
| 27 - 23.00   | -1,1      | 16,0      |
| 28 - 00.00   | -0,8      | 16,0      |
| 28 - 01.00   | -0,7      | 16,0      |
| 28 - 02.00   | -0,6      | 16,0      |
| 28 - 03.00   | -0,6      | 16,0      |
| 28 - 04.00   | -0,7      | 16,0      |
| 28 - 05.00   | -1,2      | 20,0      |
| 28 - 06.00   | -1,3      | 19,0      |

Grafici 72 ore



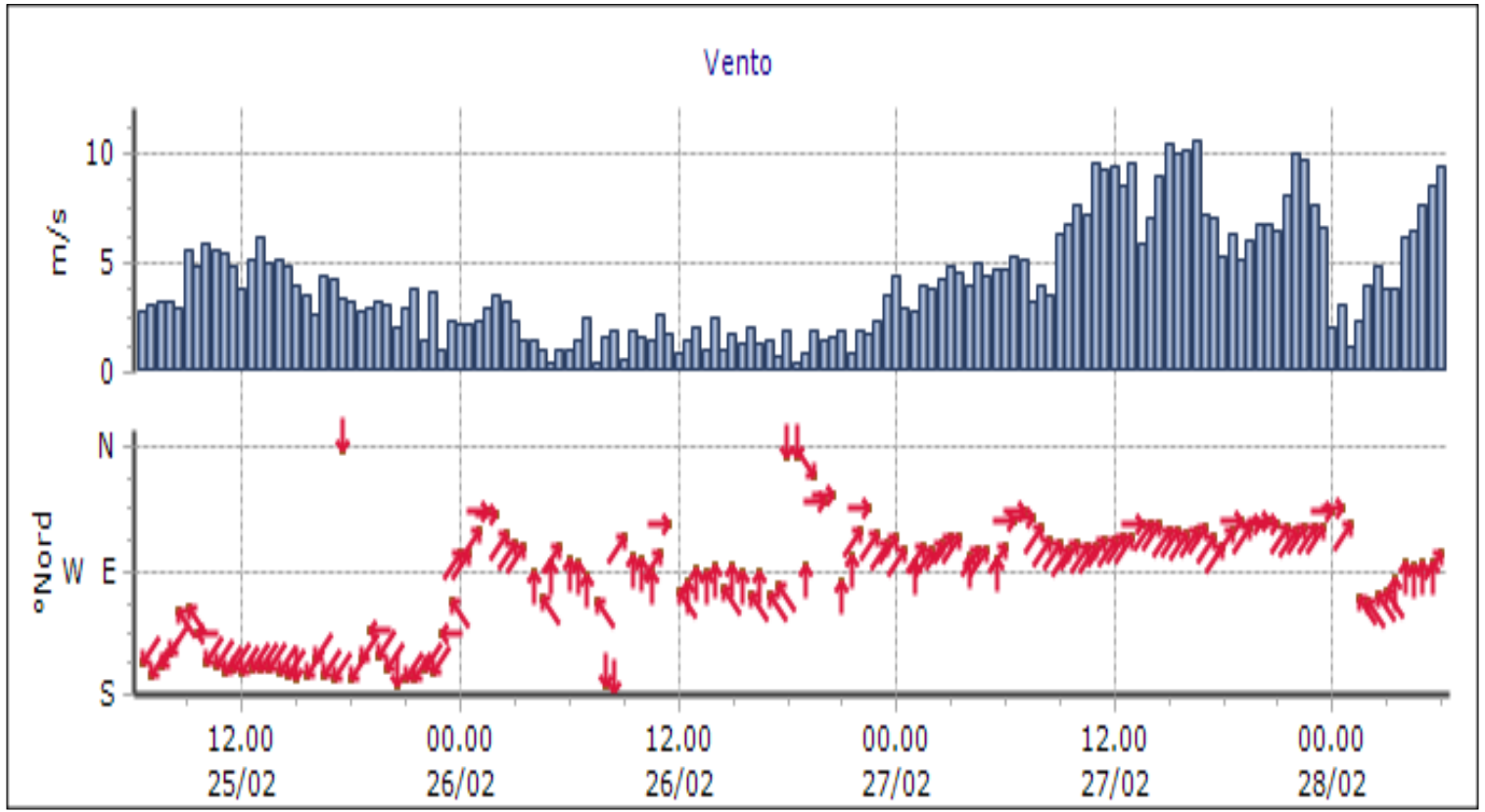


**NIVOMETRI - TEMPERATURE - VENTO**  
**Zona D**

**Morgex - Lavancher - Quota 2876 m s.l.m.**

**DATI RILEVATI**

Grafici 72 ore

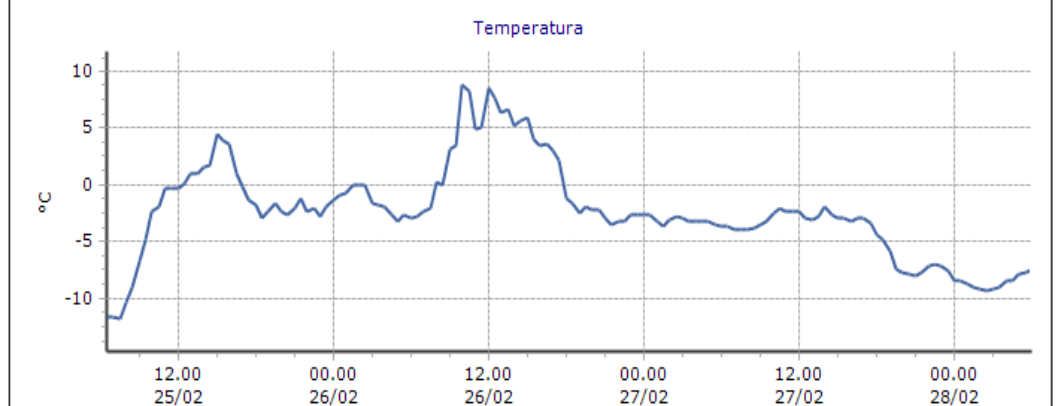
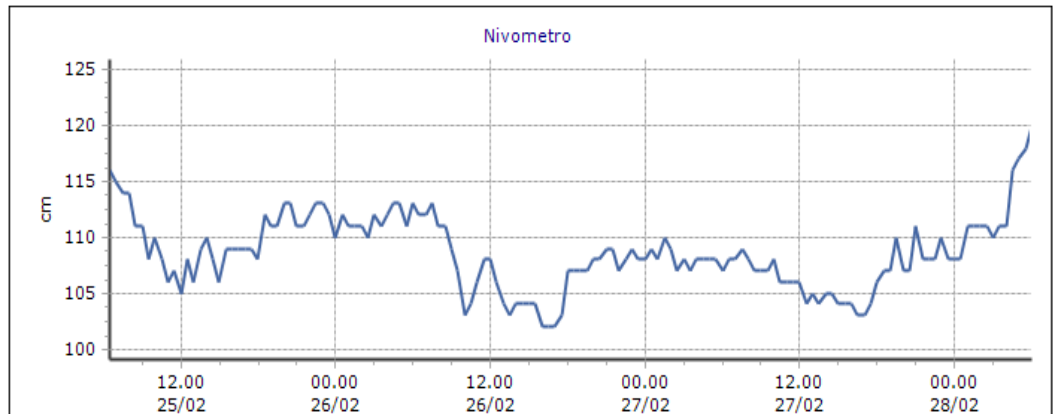


**Morgex - Lavancher - Quota 2842 m s.l.m.**

**DATI RILEVATI**

Grafici 72 ore

| Ultime 24 ore |           |           |
|---------------|-----------|-----------|
| Ora (locale)  | Temp (°C) | Nivo (cm) |
| 27 - 07.00    | -3,9      | 109,0     |
| 27 - 08.00    | -3,8      | 108,0     |
| 27 - 09.00    | -3,2      | 107,0     |
| 27 - 10.00    | -2,1      | 108,0     |
| 27 - 11.00    | -2,4      | 106,0     |
| 27 - 12.00    | -2,4      | 106,0     |
| 27 - 13.00    | -2,8      | 105,0     |
| 27 - 14.00    | -1,9      | 105,0     |
| 27 - 15.00    | -2,9      | 104,0     |
| 27 - 16.00    | -2,9      | 104,0     |
| 27 - 17.00    | -2,9      | 104,0     |
| 27 - 18.00    | -4,4      | 107,0     |
| 27 - 19.00    | -5,9      | 110,0     |
| 27 - 20.00    | -7,7      | 107,0     |
| 27 - 21.00    | -7,8      | 111,0     |
| 27 - 22.00    | -7,0      | 108,0     |
| 27 - 23.00    | -7,1      | 110,0     |
| 28 - 00.00    | -8,4      | 108,0     |
| 28 - 01.00    | -8,7      | 111,0     |
| 28 - 02.00    | -9,2      | 111,0     |
| 28 - 03.00    | -9,1      | 111,0     |
| 28 - 04.00    | -8,4      | 116,0     |
| 28 - 05.00    | -7,7      | 118,0     |
| 28 - 06.00    | -7,5      | 120,0     |



NIVOMETRI - TEMPERATURE - VENTO

Zona D

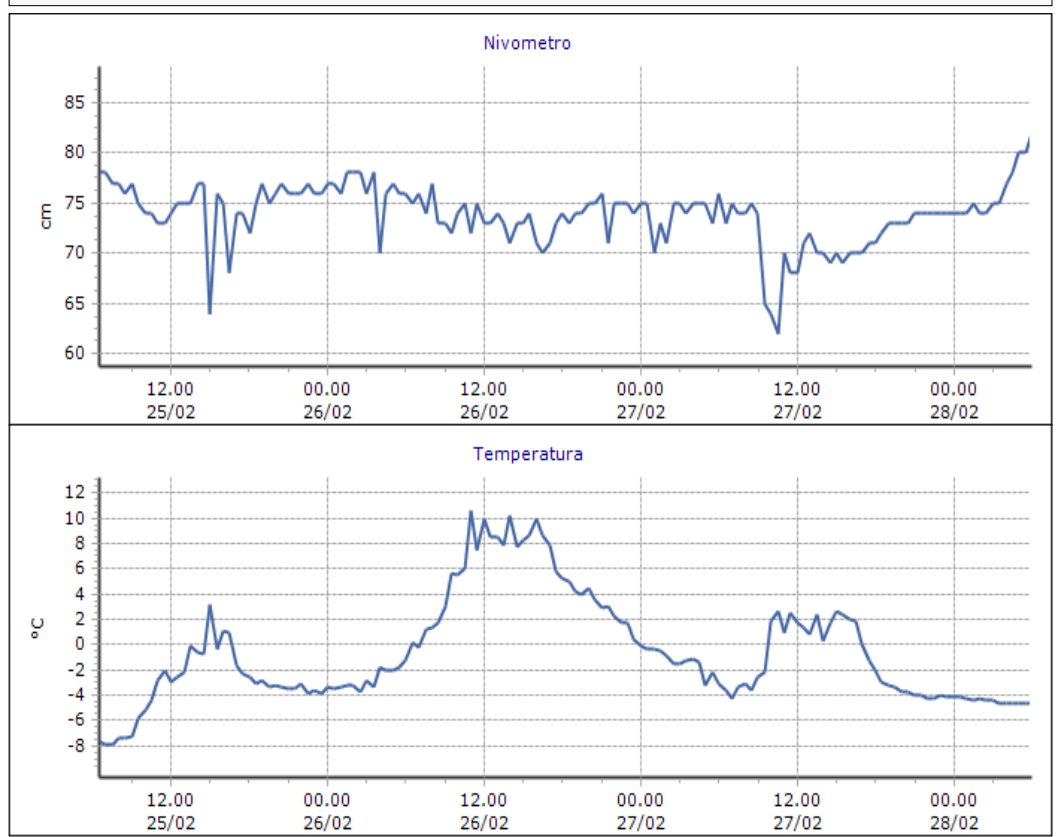
Ollomont - By - Quota 1717 m s.l.m.

DATI RILEVATI

Ultime 24 ore

| Ora (locale) | Temp (°C) | Nivo (cm) |
|--------------|-----------|-----------|
| 27 - 07.00   | -3,4      | 75,0      |
| 27 - 08.00   | -3,1      | 75,0      |
| 27 - 09.00   | -2,2      | 74,0      |
| 27 - 10.00   | 2,6       | 64,0      |
| 27 - 11.00   | 2,5       | 70,0      |
| 27 - 12.00   | 1,7       | 71,0      |
| 27 - 13.00   | 2,4       | 72,0      |
| 27 - 14.00   | 1,8       | 70,0      |
| 27 - 15.00   | 2,6       | 70,0      |
| 27 - 16.00   | 2,0       | 70,0      |
| 27 - 17.00   | 0,0       | 71,0      |
| 27 - 18.00   | -2,0      | 72,0      |
| 27 - 19.00   | -3,2      | 73,0      |
| 27 - 20.00   | -3,7      | 73,0      |
| 27 - 21.00   | -4,0      | 74,0      |
| 27 - 22.00   | -4,2      | 74,0      |
| 27 - 23.00   | -4,0      | 74,0      |
| 28 - 00.00   | -4,1      | 74,0      |
| 28 - 01.00   | -4,2      | 75,0      |
| 28 - 02.00   | -4,3      | 74,0      |
| 28 - 03.00   | -4,4      | 75,0      |
| 28 - 04.00   | -4,6      | 78,0      |
| 28 - 05.00   | -4,7      | 80,0      |
| 28 - 06.00   | -4,6      | 82,0      |

Grafici 72 ore



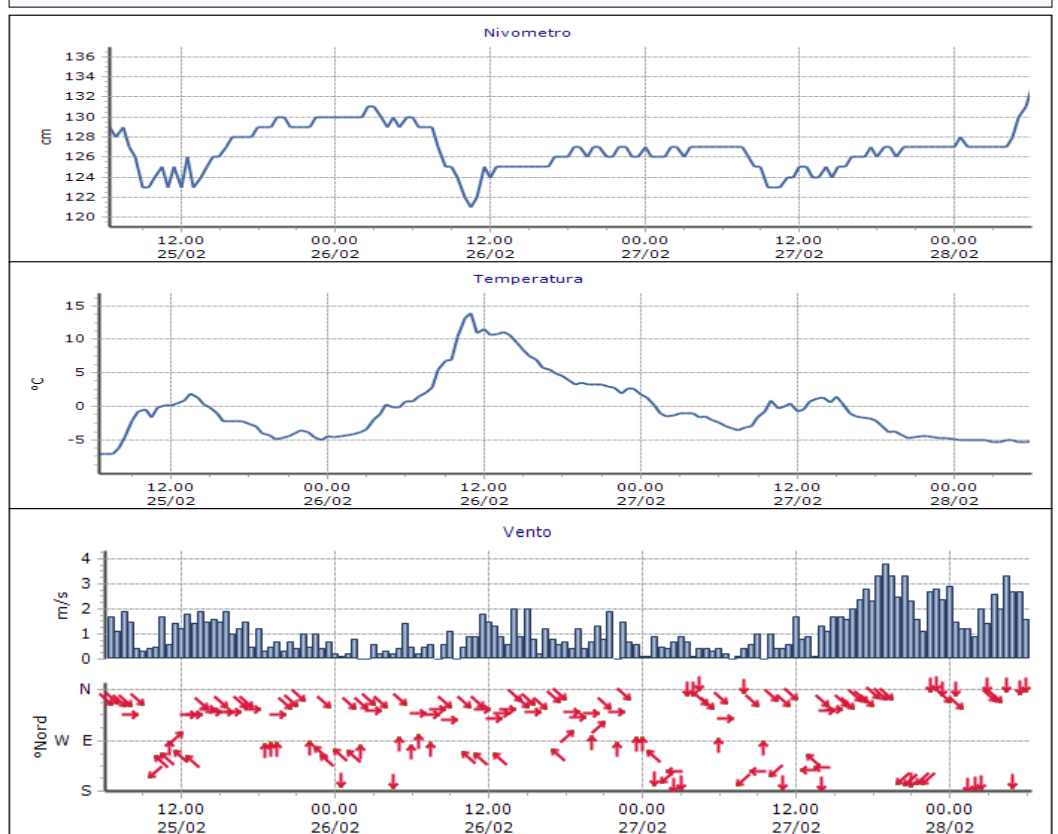
Pré-Saint-Didier - Plan Praz - Quota 2044 m s.l.m.

DATI RILEVATI

Ultime 24 ore

| Ora (locale) | Temp (°C) | Nivo (cm) |
|--------------|-----------|-----------|
| 27 - 07.00   | -3,3      | 127,0     |
| 27 - 08.00   | -3,0      | 126,0     |
| 27 - 09.00   | -0,8      | 125,0     |
| 27 - 10.00   | 0,9       | 123,0     |
| 27 - 11.00   | 0,4       | 124,0     |
| 27 - 12.00   | -0,4      | 125,0     |
| 27 - 13.00   | 1,2       | 124,0     |
| 27 - 14.00   | 1,4       | 125,0     |
| 27 - 15.00   | 1,5       | 125,0     |
| 27 - 16.00   | -1,1      | 126,0     |
| 27 - 17.00   | -1,6      | 127,0     |
| 27 - 18.00   | -2,0      | 127,0     |
| 27 - 19.00   | -3,7      | 127,0     |
| 27 - 20.00   | -4,3      | 127,0     |
| 27 - 21.00   | -4,5      | 127,0     |
| 27 - 22.00   | -4,5      | 127,0     |
| 27 - 23.00   | -4,8      | 127,0     |
| 28 - 00.00   | -4,9      | 128,0     |
| 28 - 01.00   | -5,0      | 127,0     |
| 28 - 02.00   | -5,0      | 127,0     |
| 28 - 03.00   | -5,3      | 127,0     |
| 28 - 04.00   | -5,1      | 128,0     |
| 28 - 05.00   | -5,3      | 131,0     |
| 28 - 06.00   | -5,2      | 133,0     |

Grafici 72 ore



NIVOMETRI - TEMPERATURE - VENTO

Zona D

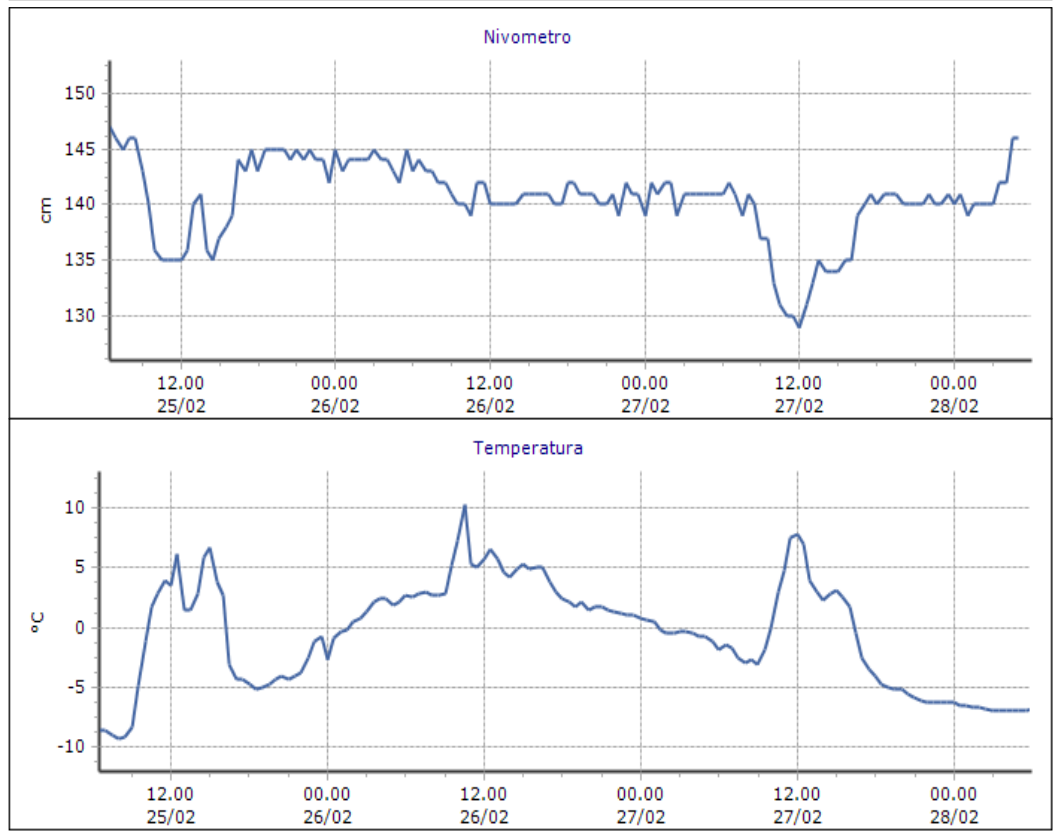
Saint-Rhémy-en-Bosses - Gran San Bernardo - Quota 2360 m s.l.m.

DATI RILEVATI

Ultime 24 ore

| Ora (locale) | Temp (°C) | Nivo (cm) |
|--------------|-----------|-----------|
| 27 - 07.00   | -1,7      | 141,0     |
| 27 - 08.00   | -2,7      | 141,0     |
| 27 - 09.00   | -1,9      | 137,0     |
| 27 - 10.00   | 3,0       | 133,0     |
| 27 - 11.00   | 7,5       | 130,0     |
| 27 - 12.00   | 7,8       | 131,0     |
| 27 - 13.00   | 4,0       | 135,0     |
| 27 - 14.00   | 2,9       | 134,0     |
| 27 - 15.00   | 3,1       | 135,0     |
| 27 - 16.00   | 1,7       | 139,0     |
| 27 - 17.00   | -2,6      | 141,0     |
| 27 - 18.00   | -4,1      | 141,0     |
| 27 - 19.00   | -5,0      | 141,0     |
| 27 - 20.00   | -5,2      | 140,0     |
| 27 - 21.00   | -5,9      | 140,0     |
| 27 - 22.00   | -6,2      | 141,0     |
| 27 - 23.00   | -6,2      | 141,0     |
| 28 - 00.00   | -6,3      | 141,0     |
| 28 - 01.00   | -6,6      | 140,0     |
| 28 - 02.00   | -6,7      | 140,0     |
| 28 - 03.00   | -6,9      | 142,0     |
| 28 - 04.00   | -6,9      | 146,0     |
| 28 - 05.00   | -6,9      | 146,0     |
| 28 - 06.00   | -6,8      |           |

Grafici 72 ore



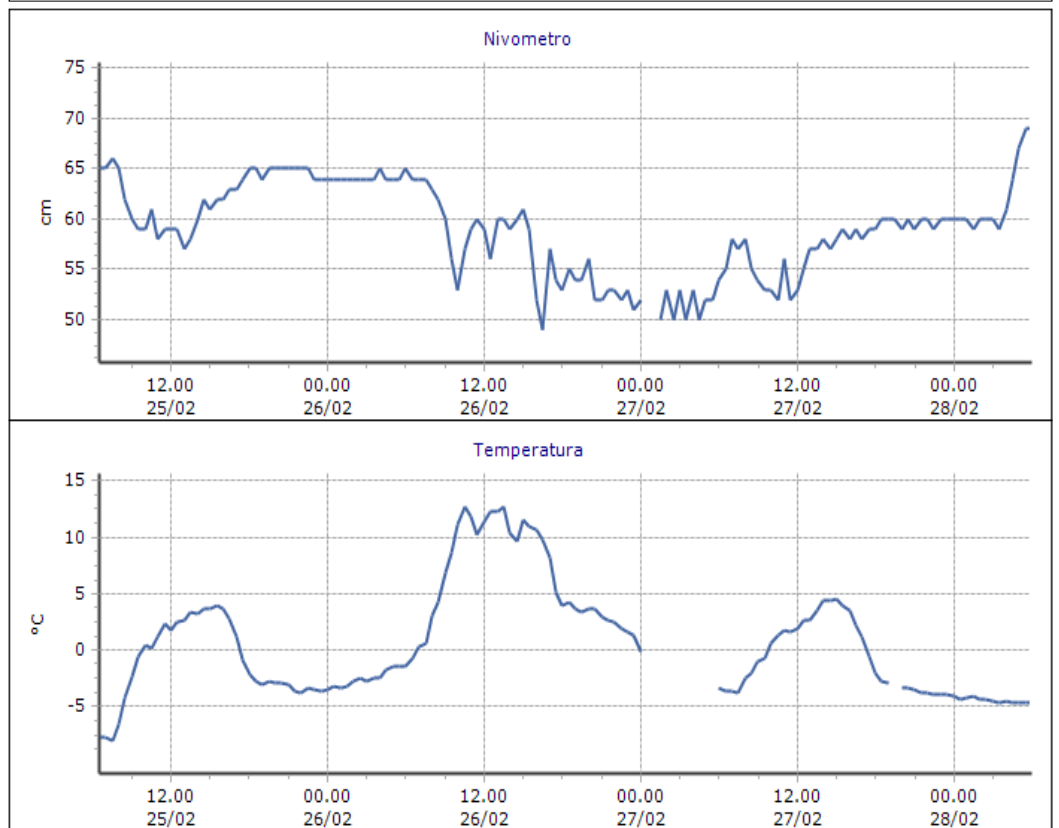
Saint-Rhémy-en-Bosses - Crévacol - Quota 1018 m s.l.m.

DATI RILEVATI

Ultime 24 ore

| Ora (locale) | Temp (°C) | Nivo (cm) |
|--------------|-----------|-----------|
| 27 - 07.00   | -3,6      | 58,0      |
| 27 - 08.00   | -2,0      | 58,0      |
| 27 - 09.00   | -0,7      | 54,0      |
| 27 - 10.00   | 1,3       | 53,0      |
| 27 - 11.00   | 1,7       | 56,0      |
| 27 - 12.00   | 2,6       | 55,0      |
| 27 - 13.00   | 3,5       | 57,0      |
| 27 - 14.00   | 4,4       | 58,0      |
| 27 - 15.00   | 4,5       | 59,0      |
| 27 - 16.00   | 3,5       | 59,0      |
| 27 - 17.00   | 1,2       | 59,0      |
| 27 - 18.00   | -2,0      | 60,0      |
| 27 - 19.00   | -2,9      | 60,0      |
| 27 - 20.00   | -3,3      | 60,0      |
| 27 - 21.00   | -3,5      | 60,0      |
| 27 - 22.00   | -3,8      | 60,0      |
| 27 - 23.00   | -3,9      | 60,0      |
| 28 - 00.00   | -4,1      | 60,0      |
| 28 - 01.00   | -4,1      | 60,0      |
| 28 - 02.00   | -4,3      | 60,0      |
| 28 - 03.00   | -4,5      | 60,0      |
| 28 - 04.00   | -4,5      | 64,0      |
| 28 - 05.00   | -4,6      | 69,0      |
| 28 - 06.00   | -4,6      | 69,0      |

Grafici 72 ore





NIVOMETRI - TEMPERATURE - VENTO

Zona D

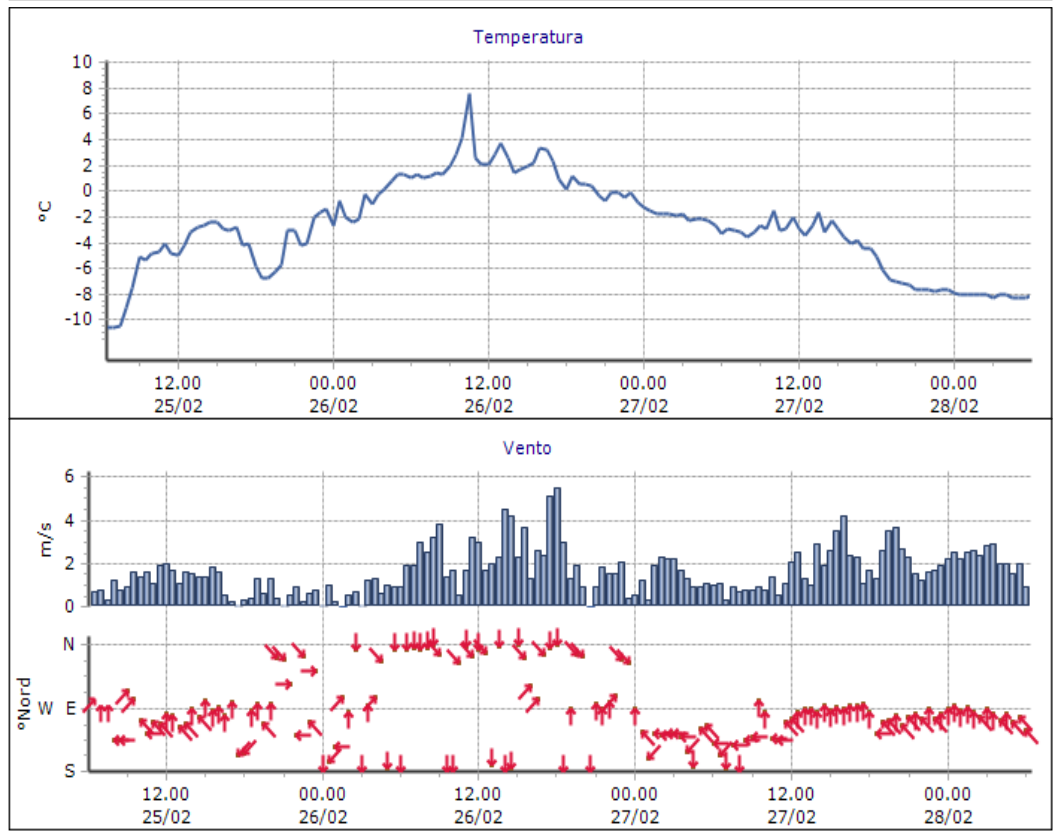
**Saint-Rhémy-en-Bosses - Mont-Botzalet - Quota 2500 m s.l.m.**

DATI RILEVATI

Ultime 24 ore

| Ora (locale) | Temp (°C) |
|--------------|-----------|
| 27 - 07.00   | -3,1      |
| 27 - 08.00   | -3,2      |
| 27 - 09.00   | -2,7      |
| 27 - 10.00   | -1,5      |
| 27 - 11.00   | -2,0      |
| 27 - 12.00   | -2,9      |
| 27 - 13.00   | -1,6      |
| 27 - 14.00   | -2,3      |
| 27 - 15.00   | -2,9      |
| 27 - 16.00   | -3,8      |
| 27 - 17.00   | -4,4      |
| 27 - 18.00   | -5,1      |
| 27 - 19.00   | -6,9      |
| 27 - 20.00   | -7,2      |
| 27 - 21.00   | -7,6      |
| 27 - 22.00   | -7,6      |
| 27 - 23.00   | -7,7      |
| 28 - 00.00   | -7,9      |
| 28 - 01.00   | -8,0      |
| 28 - 02.00   | -8,0      |
| 28 - 03.00   | -8,1      |
| 28 - 04.00   | -8,1      |
| 28 - 05.00   | -8,3      |
| 28 - 06.00   | -8,1      |

Grafici 72 ore



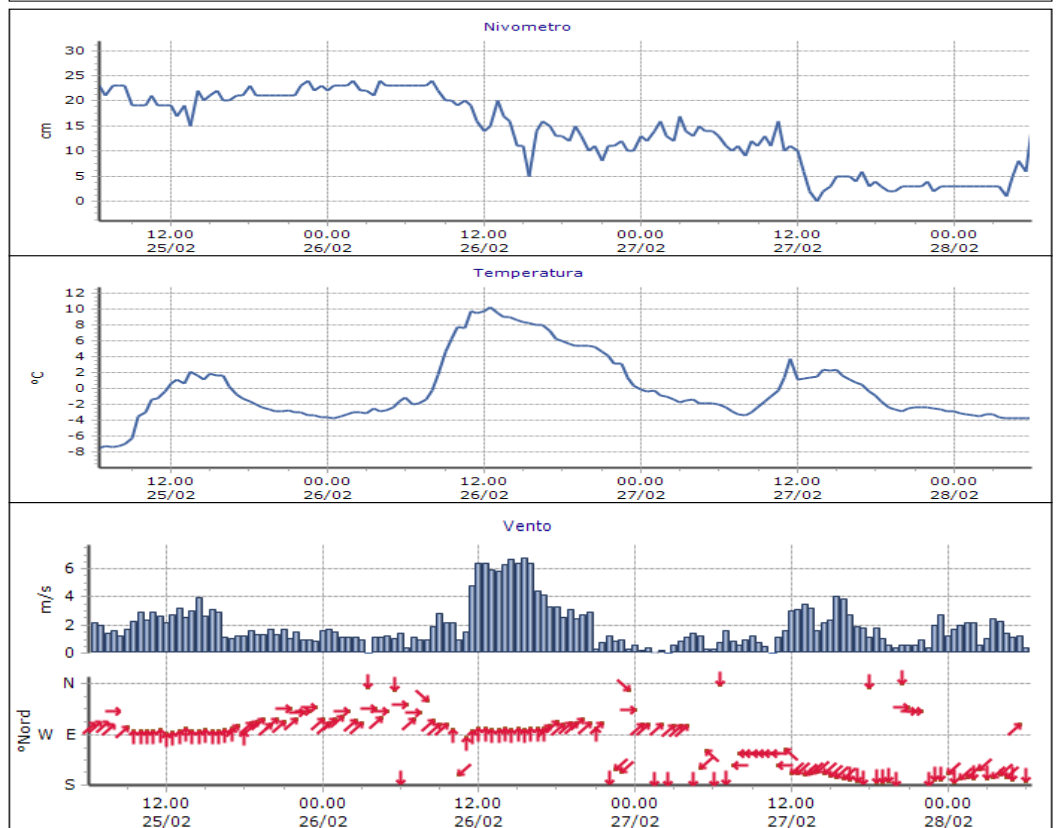
**Valgrisenche - Menthieu - Quota 1859 m s.l.m.**

DATI RILEVATI

Ultime 24 ore

| Ora (locale) | Temp (°C) | Nivo (cm) |
|--------------|-----------|-----------|
| 27 - 07.00   | -2,8      | 11,0      |
| 27 - 08.00   | -3,0      | 12,0      |
| 27 - 09.00   | -1,6      | 13,0      |
| 27 - 10.00   | -0,2      | 16,0      |
| 27 - 11.00   | 3,8       | 11,0      |
| 27 - 12.00   | 1,3       | 10,0      |
| 27 - 13.00   | 1,5       | 2,0       |
| 27 - 14.00   | 2,4       | 3,0       |
| 27 - 15.00   | 2,4       | 5,0       |
| 27 - 16.00   | 1,2       | 5,0       |
| 27 - 17.00   | 0,5       | 6,0       |
| 27 - 18.00   | -0,8      | 4,0       |
| 27 - 19.00   | -2,3      | 2,0       |
| 27 - 20.00   | -2,5      | 3,0       |
| 27 - 21.00   | -2,4      | 3,0       |
| 27 - 22.00   | -2,4      | 4,0       |
| 27 - 23.00   | -2,6      | 3,0       |
| 28 - 00.00   | -2,9      | 3,0       |
| 28 - 01.00   | -3,2      | 3,0       |
| 28 - 02.00   | -3,3      | 3,0       |
| 28 - 03.00   | -3,3      | 3,0       |
| 28 - 04.00   | -3,8      | 5,0       |
| 28 - 05.00   | -3,7      | 8,0       |
| 28 - 06.00   | -3,7      | 15,0      |

Grafici 72 ore



**NIVOMETRI - TEMPERATURE - VENTO**

**Zona D**

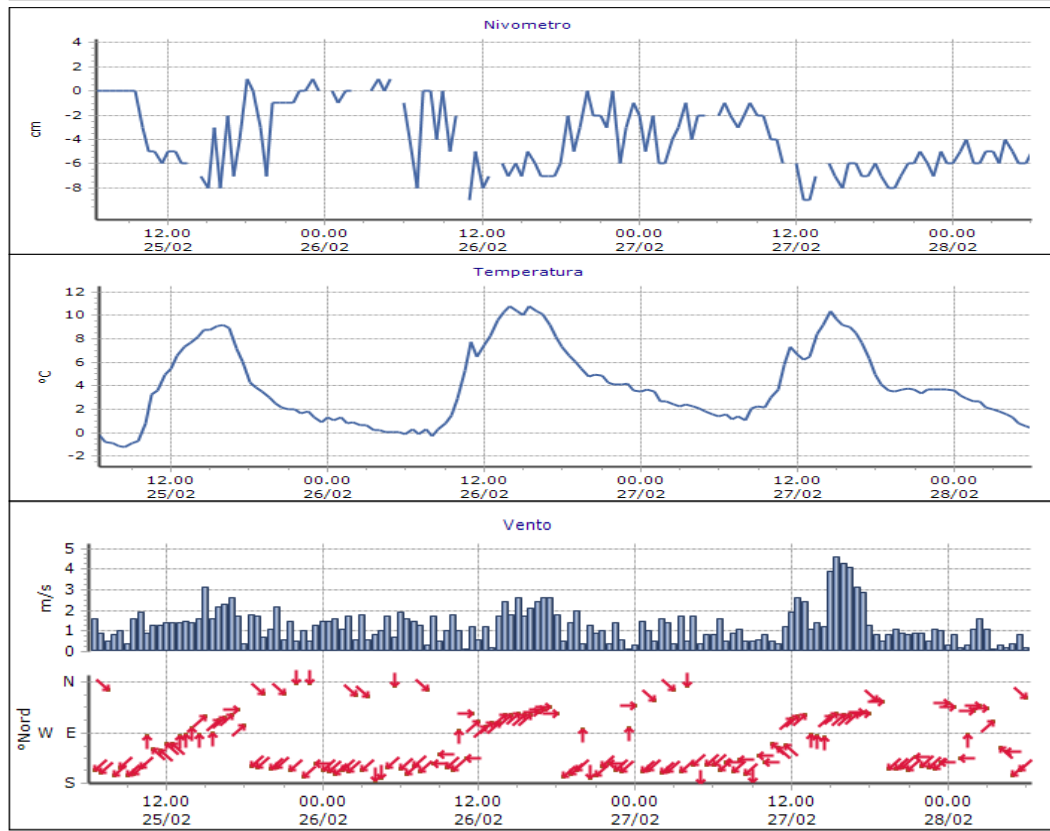
**Valpelline - Chosoz - Quota 1029 m s.l.m.**

**DATI RILEVATI**

Ultime 24 ore

| Ora (locale) | Temp (°C) | Nivo (cm) |
|--------------|-----------|-----------|
| 27 - 07.00   | 1,4       | -2,0      |
| 27 - 08.00   | 2,1       | -1,0      |
| 27 - 09.00   | 2,3       | -2,0      |
| 27 - 10.00   | 3,7       | -4,0      |
| 27 - 11.00   | 7,3       | -6,0      |
| 27 - 12.00   | 6,7       | -6,0      |
| 27 - 13.00   | 8,4       | -7,0      |
| 27 - 14.00   | 10,4      | -6,0      |
| 27 - 15.00   | 9,7       | -7,0      |
| 27 - 16.00   | 9,0       | -6,0      |
| 27 - 17.00   | 7,7       | -7,0      |
| 27 - 18.00   | 5,0       | -6,0      |
| 27 - 19.00   | 3,6       | -8,0      |
| 27 - 20.00   | 3,8       | -6,0      |
| 27 - 21.00   | 3,7       | -5,0      |
| 27 - 22.00   | 3,7       | -6,0      |
| 27 - 23.00   | 3,7       | -5,0      |
| 28 - 00.00   | 3,6       | -5,0      |
| 28 - 01.00   | 2,9       | -4,0      |
| 28 - 02.00   | 2,7       | -5,0      |
| 28 - 03.00   | 2,0       | -5,0      |
| 28 - 04.00   | 1,6       | -4,0      |
| 28 - 05.00   | 0,8       | -6,0      |
| 28 - 06.00   | 0,4       | -5,0      |

Grafici 72 ore



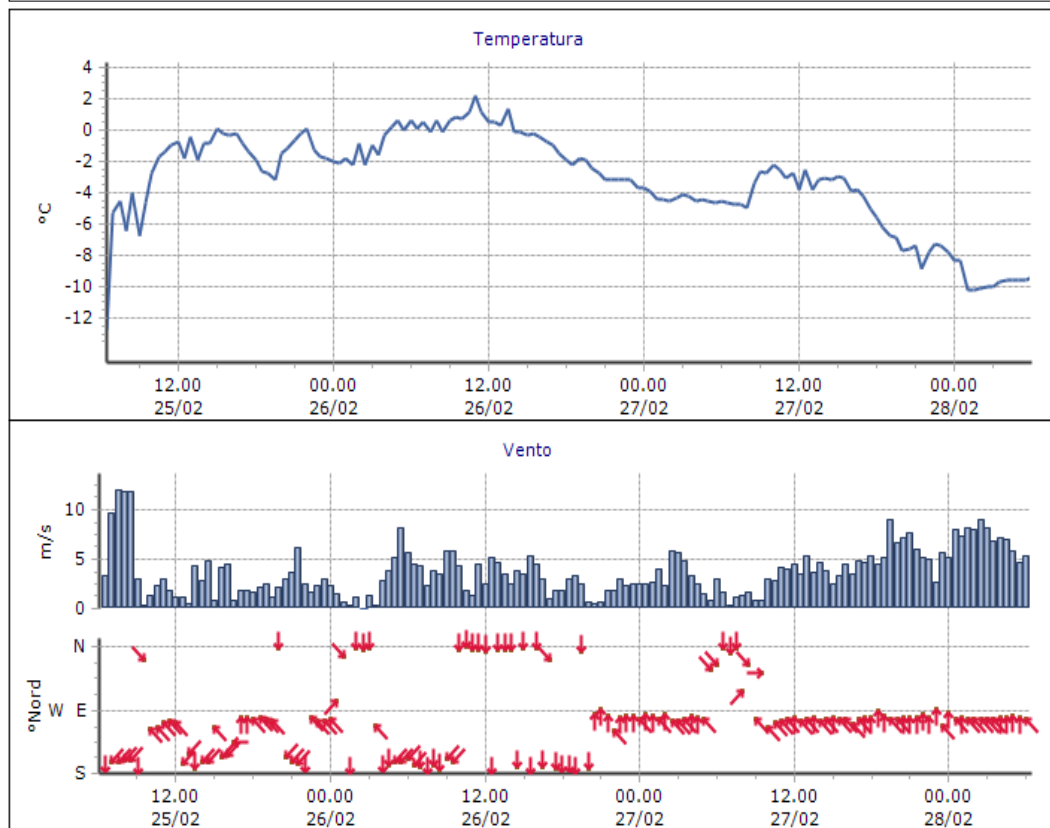
**Valtournenche - Cime Bianche - Quota 3100 m s.l.m.**

**DATI RILEVATI**

Ultime 24 ore

| Ora (locale) | Temp (°C) |
|--------------|-----------|
| 27 - 07.00   | -4,7      |
| 27 - 08.00   | -3,4      |
| 27 - 09.00   | -2,6      |
| 27 - 10.00   | -2,2      |
| 27 - 11.00   | -2,7      |
| 27 - 12.00   | -2,5      |
| 27 - 13.00   | -3,2      |
| 27 - 14.00   | -3,0      |
| 27 - 15.00   | -2,9      |
| 27 - 16.00   | -3,8      |
| 27 - 17.00   | -4,2      |
| 27 - 18.00   | -5,6      |
| 27 - 19.00   | -6,7      |
| 27 - 20.00   | -7,6      |
| 27 - 21.00   | -7,3      |
| 27 - 22.00   | -7,2      |
| 27 - 23.00   | -7,3      |
| 28 - 00.00   | -8,3      |
| 28 - 01.00   | -10,2     |
| 28 - 02.00   | -10,0     |
| 28 - 03.00   | -9,7      |
| 28 - 04.00   | -9,6      |
| 28 - 05.00   | -9,5      |
| 28 - 06.00   | -9,3      |

Grafici 72 ore



NIVOMETRI - TEMPERATURE - VENTO

Zona D

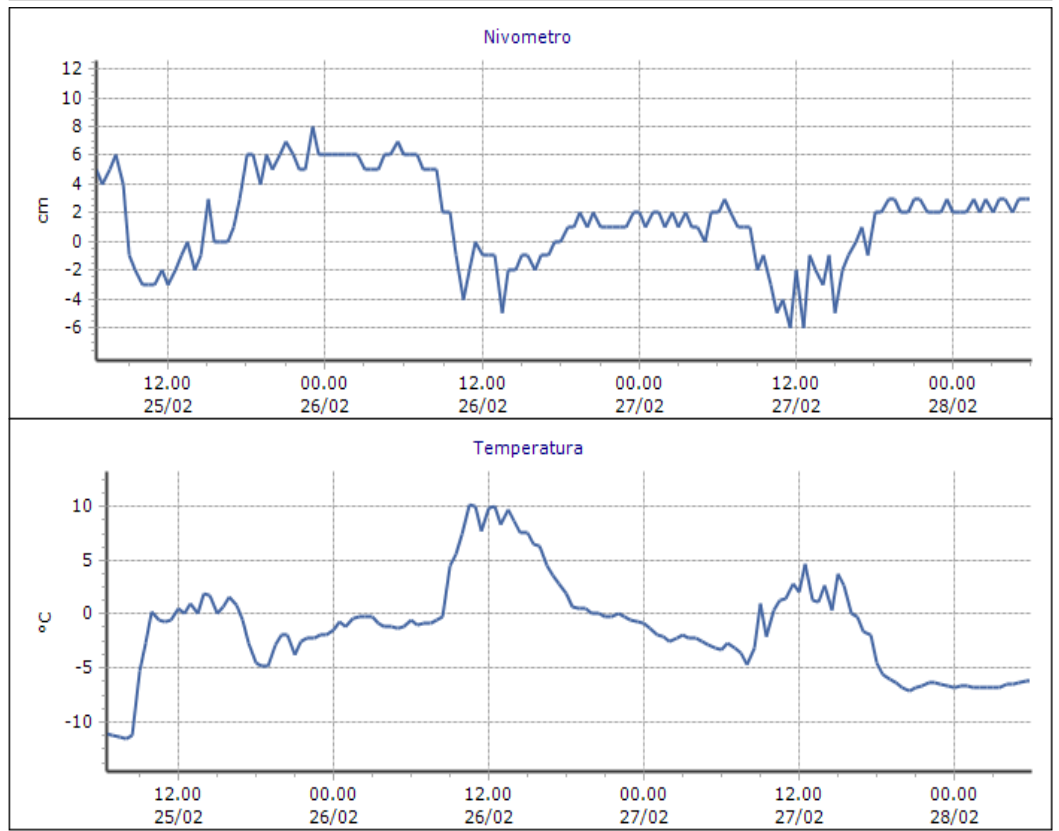
Valtournenche - Lago Goillet - Quota 2541 m s.l.m.

DATI RILEVATI

Ultime 24 ore

| Ora (locale) | Temp (°C) | Nivo (cm) |
|--------------|-----------|-----------|
| 27 - 07.00   | -3,2      | 2,0       |
| 27 - 08.00   | -3,2      | 1,0       |
| 27 - 09.00   | 1,0       | -1,0      |
| 27 - 10.00   | 1,3       | -3,0      |
| 27 - 11.00   | 2,9       | -4,0      |
| 27 - 12.00   | 4,6       | -2,0      |
| 27 - 13.00   | 1,3       | -1,0      |
| 27 - 14.00   | 2,7       | -1,0      |
| 27 - 15.00   | 3,8       | -2,0      |
| 27 - 16.00   | 0,1       | 0,0       |
| 27 - 17.00   | -1,6      | 1,0       |
| 27 - 18.00   | -4,6      | 2,0       |
| 27 - 19.00   | -6,0      | 3,0       |
| 27 - 20.00   | -6,9      | 2,0       |
| 27 - 21.00   | -6,7      | 3,0       |
| 27 - 22.00   | -6,4      | 2,0       |
| 27 - 23.00   | -6,6      | 3,0       |
| 28 - 00.00   | -6,7      | 2,0       |
| 28 - 01.00   | -6,7      | 3,0       |
| 28 - 02.00   | -6,8      | 3,0       |
| 28 - 03.00   | -6,8      | 3,0       |
| 28 - 04.00   | -6,5      | 3,0       |
| 28 - 05.00   | -6,2      | 3,0       |
| 28 - 06.00   | -6,3      | 3,0       |

Grafici 72 ore



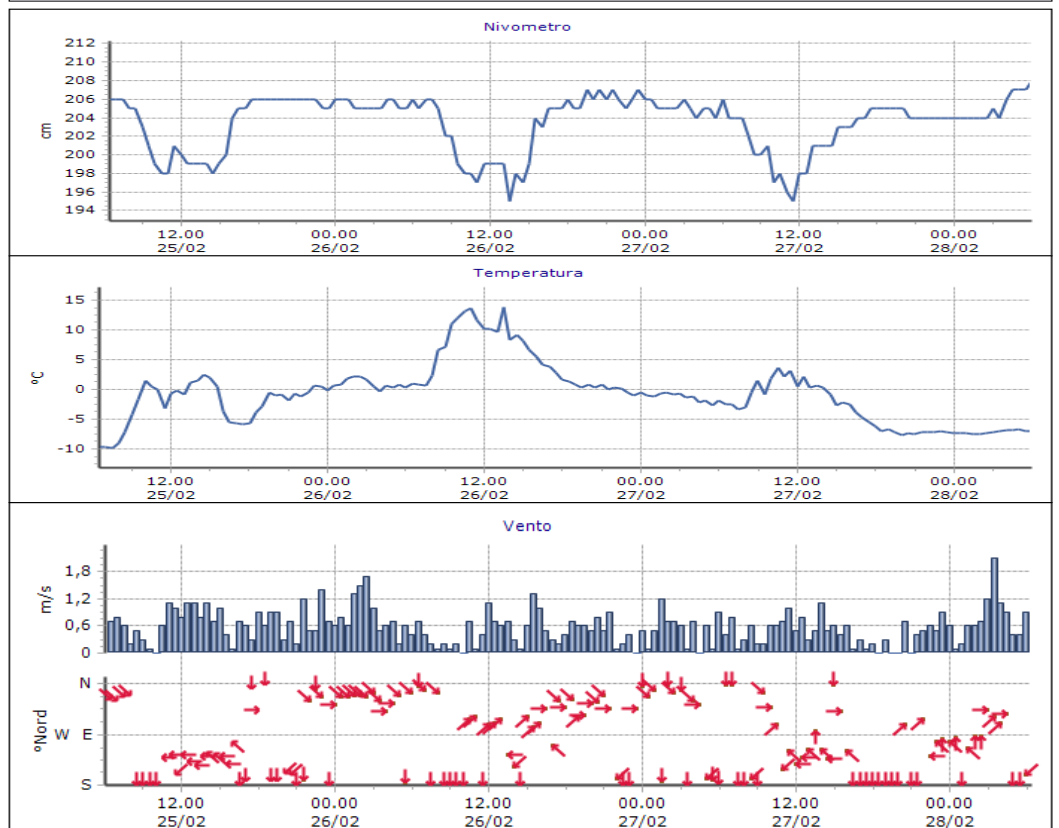
Valtournenche - Grandes Murailles - Quota 2566 m s.l.m.

DATI RILEVATI

Ultime 24 ore

| Ora (locale) | Temp (°C) | Nivo (cm) |
|--------------|-----------|-----------|
| 27 - 07.00   | -2,5      | 204,0     |
| 27 - 08.00   | -0,5      | 202,0     |
| 27 - 09.00   | 1,5       | 201,0     |
| 27 - 10.00   | 3,7       | 198,0     |
| 27 - 11.00   | 3,1       | 196,0     |
| 27 - 12.00   | 2,1       | 198,0     |
| 27 - 13.00   | 0,7       | 201,0     |
| 27 - 14.00   | 0,3       | 201,0     |
| 27 - 15.00   | -2,2      | 203,0     |
| 27 - 16.00   | -2,5      | 204,0     |
| 27 - 17.00   | -4,6      | 205,0     |
| 27 - 18.00   | -6,2      | 205,0     |
| 27 - 19.00   | -6,6      | 205,0     |
| 27 - 20.00   | -7,3      | 205,0     |
| 27 - 21.00   | -7,2      | 204,0     |
| 27 - 22.00   | -7,1      | 204,0     |
| 27 - 23.00   | -7,0      | 204,0     |
| 28 - 00.00   | -7,3      | 204,0     |
| 28 - 01.00   | -7,3      | 204,0     |
| 28 - 02.00   | -7,3      | 204,0     |
| 28 - 03.00   | -7,0      | 205,0     |
| 28 - 04.00   | -6,8      | 207,0     |
| 28 - 05.00   | -6,7      | 207,0     |
| 28 - 06.00   | -6,9      | 208,0     |

Grafici 72 ore



NIVOMETRI - TEMPERATURE - VENTO

Zona D

**INFORMAZIONI**

I dati riportati sono pubblicati in tempo reale, con cadenza oraria, e NON sono, perciò, validati\*.

*Ultime 24 ore:* si riporta nella tabella il dato massimo istantaneo nell'ora relativo alle ultime 24 ore a partire dall'ultimo dato disponibile.

*Trend nivo ultime 72 ore:* si riporta il dato nivometrico a cadenza semioraria relativo alle ultime 72 ore.

I dati sono espressi in centimetri (cm).

*Trend temperature ultime 72 ore:* si riporta il dato termometrico a cadenza semioraria relativo alle ultime 72 ore.

I dati sono espressi in gradi centigradi (°C).

*Trend direzione e velocità del vento ultime 72 ore:* si riporta il dato della velocità e della direzione del vento a cadenza **oraria** relativo alle ultime 72 ore.

I dati sono espressi in metri al secondo (m/s).

Il territorio regionale è diviso in 4 zone distinte per caratteristiche climatiche e di innevamento.

Alcune stazioni sono posizionate sul confine tra due zone. Per le valli situate al margine di una zona è consigliabile consultare i dati della zona adiacente.

\* I dati non possono quindi subire il processo di validazione che consente l'eliminazione di eventuali anomalie/errori strumentali. Di conseguenza il loro utilizzo deve essere fatto con opportuno senso critico confrontando anche i dati tra stazioni diverse, ma simili per contesto geografico.